

NOTICE!!

These documents have been scanned!

Do not place un-scanned documents beneath this notice!

Do not remove this notice from this file!

GPO Jacket No. 560-102
Print Order 61540
Rise Business Services, LLC
Job=AZ15 5/17/2019




Box Number= AZ15065



Claim Begin-End: AMC402147-AMC402169

1 Initial Receipt



AZ15065-10

AMC401615-AMC402238

United States Department of the Interior
Bureau of Land Management
 LANDS/RECREATION & PLANNING
 ONE N CENTRAL AVE
 PHOENIX, AZ 85004 -2203
 Phone:

Receipt

No: 2213933

Transaction #: 2284070		ENTERED INTO COMPUTER
Date of Transaction: 09/13/2010		
CUSTOMER:		
	ROBERT C DURHAM PO BOX 574 BENSON, AZ 85602-0574 US	MI SEP 26 2010

LINE #	QTY	DESCRIPTION	REMARKS	UNIT PRICE	TOTAL
1	23.00	LOCATABLE MINERALS / MINING CLAIMS- NEW, UNADJUD, ONE OR MORE AUTH NOS / NEW MINING CLAIM LOCATION FEE \$34 CASES: AMC402147/\$34.00, AMC402148/\$34.00, AMC402149/\$34.00, AMC402150/\$34.00, AMC402151/\$34.00, AMC402152/\$34.00, AMC402153/\$34.00, AMC402154/\$34.00, AMC402155/\$34.00, AMC402156/\$34.00, AMC402157/\$34.00, AMC402158/\$34.00, AMC402159/\$34.00, AMC402160/\$34.00, AMC402161/\$34.00, AMC402162/\$34.00, AMC402163/\$34.00, AMC402164/\$34.00, AMC402165/\$34.00, AMC402166/\$34.00, AMC402167/\$34.00, AMC402168/\$34.00, AMC402169/\$34.00		- n/a -	782.00
2	23.00	LOCATABLE MINERALS / MINING CLAIMS- NEW, UNADJUD, ONE OR MORE AUTH NOS / NEW MINING CLAIM PROCESSING FEE \$15 CASES: AMC402147/\$15.00, AMC402148/\$15.00, AMC402149/\$15.00, AMC402150/\$15.00, AMC402151/\$15.00, AMC402152/\$15.00, AMC402153/\$15.00, AMC402154/\$15.00, AMC402155/\$15.00, AMC402156/\$15.00, AMC402157/\$15.00, AMC402158/\$15.00, AMC402159/\$15.00, AMC402160/\$15.00, AMC402161/\$15.00, AMC402162/\$15.00, AMC402163/\$15.00, AMC402164/\$15.00, AMC402165/\$15.00, AMC402166/\$15.00, AMC402167/\$15.00, AMC402168/\$15.00, AMC402169/\$15.00		- n/a -	345.00

3	23.00	LOCATABLE MINERALS / MINING CLAIMS- NEW, UNADJUD, ONE OR MORE AUTH NOS / NEW MINING CLAIM MAINT FEE \$140 CASES: AMC402147/\$140.00, AMC402148/\$140.00, AMC402149/\$140.00, AMC402150/\$140.00, AMC402151/\$140.00, AMC402152/\$140.00, AMC402153/\$140.00, AMC402154/\$140.00, AMC402155/\$140.00, AMC402156/\$140.00, AMC402157/\$140.00, AMC402158/\$140.00, AMC402159/\$140.00, AMC402160/\$140.00, AMC402161/\$140.00, AMC402162/\$140.00, AMC402163/\$140.00, AMC402164/\$140.00, AMC402165/\$140.00, AMC402166/\$140.00, AMC402167/\$140.00, AMC402168/\$140.00, AMC402169/\$140.00		- n/a -	3220.00
4	1.00	LOCATABLE MINERALS / MINING CLAIMS-NOT NEW-UNADJUD, ONE AUTH NO. ONLY / MINING CLAIM MONEY RECEIVED CASES: AMC402147/\$3220.00	MAINT FEE PYMNT (23) 2011	- n/a -	3220.00
TOTAL:				\$7,567.00	

PAYMENT INFORMATION				
NOTE: Items will appear on credit card statement as "Bureau of Land Mgmt CO".				
1	AMOUNT:	7567.00	POSTMARKED:	N/A
	TYPE:	CREDIT CARD	RECEIVED:	09/13/2010
	NAME:	DURHAM, ROBERT C PO BOX 574 BENSON AZ 85602-0574 US		
	CARD NO:	XXXXXXXXXXXX6736	AUTH CODE:	013584
	NAME ON CARD:	ROBERT C DURHAM		
	EXPIRES:	03/2012		
	SIGNATURE:			

REMARKS

This receipt was generated by the automated BLM Collections and Billing System and is a paper representation of a portion of the official electronic record contained therein.

NOTICE!!

These documents have been scanned!

Do not place un-scanned documents beneath this notice!

Do not remove this notice from this file!

GPO Jacket No. 560-102
Print Order 61540
Rise Business Services, LLC
Job=AZ15 5/17/2019



Box Number= AZ15065



Claim Begin-End: AMC402147-AMC402169

2 Correspondence



AZ15065-10

AMC401615-AMC402238

SENDER: COMPLETE THIS SECTION

- Complete items 1, 2, and 3. Also complete item 4 if Restricted Delivery is desired.
- Print your name and address on the reverse so that we can return the card to you.
- Attach this card to the back of the mailpiece.

Robert C. Durham, Betty Lou Smith,
 Danny Tapia, Gerald Moseley, Eula
 Brassfield, Harrison Schmitt, Betty A.
 Ownbey, Frank Davis, Edward Loftus,
 Edward G. Loftus, Edward Libby,
 Carla Tillman, Jacqui Tillman
 P.O. Box 574
 Benson, Arizona 85602
 AZ931 RE AMC402147

2. Article Number

(Transfer from service label)

7010 2780 0003 1128 7014

COMPLETE THIS SECTION ON DELIVERY

A. Signature

X *Suzanne M. Durham* Agent AddresseeB. Received by (*Printed Name*)*Suzanne M. Durham*

C. Date of Delivery


D. Is delivery address different from item 1? YesIf YES, enter delivery address below: No

2:50

3. Service Type

 Certified Mail Express Mail Registered Return Receipt for Merchandise Insured Mail C.O.D.4. Restricted Delivery? (*Extra Fee*) Yes

UNITED STATES POSTAL SERVICE



First-Class Mail
Postage & Fees Paid
USPS
Permit No. G-10

- Sender: Please print your name, address, and ZIP+4 in this box •

BUREAU OF LAND MANAGEMENT
ARIZONA STATE OFFICE
ONE NORTH CENTRAL AVENUE
SUITE 800
PHOENIX, AZ 85004-2203



Rod Ebert 5/31/11
ATC/Mower 5/31/11
R Heick 5/31/11

JUN 01 2011

In Reply Refer To:
3800 (9310) RE
AMC402147

CERTIFIED MAIL – RETURN RECEIPT REQUESTED 7010 2780 0003 1128 7014

DECISION

Robert C. Durham, Betty Lou Smith, Danny Tapia,	
Gerald Moseley, Eula Brassfield, Harrison Schmitt,	: AMC402152-AMC402153, AMC402155,
Betty A. Ownbey, Frank Davis, Edward Loftus,	: AMC402160-AMC402169
Edward G. Loftus, Edward Libby, Carla Tillman	: Surprise #19, Surprise #21, Surprise #23,
Jacqui Tillman	: Surprise #46-Surprise #48, Surprise #55-
P.O. Box 574	: Surprise #58, Surprise #64-Surprise #65,
Benson, Arizona 85602	: Surprise #69

Decision Vacated

The decision of April 12, 2011, declaring the above listed mining claims forfeited for locating claims on lands that were patented under the Stock Raising Homestead Act of December 29, 1916(43 U.S.C. 299), without complying with Public Law 103-23; 107 Stat. 60, effective October 13, 1993, and the 43 CFR part 3838, is hereby vacated.

Upon receipt of documentation that the surface is owned by the locators, the location notices have now been accepted as complying with Public Law 103-23; 107 Stat. 60, effective October 13, 1993, and the 43 CFR part 3838. Our records have been updated to show the claims in a current status. Enclosed are copies of the Serial Register Pages.

If additional information is required, please contact Rod Ebert at 602-417-9397.

Rebecca Heick
Group Administrator
Lands and Minerals

Enclosures

REbert:lm:053111

April 12, 2011

In Reply Refer To:
3800 (9310) RE
AMC402147

CERTIFIED MAIL - RETURN RECEIPT REQUESTED No. 7010 2780 0003 1128 5119

NOTICE

Robert C. Dunham, Betty Lou Smith, Danny Tapia,
Gerald Moseley, Eula Brassfield, Harrison Schmitt,
Betty A. Ownbey, Frank Davis, Edward G. Loftus,
Edward G. Loftus, Edward Libby, Carla Tillman,
Jacqui Tillman,
P.O. Box 574
P.O. Box 574, P.O. Box 574 P.O. Box 574

: This Notice Affects the Claims
: Shown in the Block Below.
:

AMC402157
Surprise #38

Mining Claim Location Notices – Corrections Required

Pursuant to Title 43 Code of Federal Regulations (CFR) 3832.1, this office received your notice(s) of location for recordation of mining claims. In accordance with 43 CFR 3832.11 and 3832.12, the claim(s) listed above are not properly located. Because they are not properly located we cannot record them as filed. They must be corrected as noted below or they will be declared null and void ab initio.

No location date was provided

You must provide the requested information for each claim listed above to correct the defects. Please do this by providing a copy of your location notice with the appropriate corrections, and note at the top of the form that it is a "Corrected Copy of Location Notice". If it is just the map that is missing, please provide the map. If the information is not received within the 30-day

timeframe, the mining claims will be declared null and void ab initio.

If additional information is required, please contact Rod Ebert at 602-417-9397. Please include your AMC serial number(s) on all correspondence.

REBECCA HEICK

Rebecca Heick
Group Administrator
Lands and Minerals

Enclosure

REbert:lm:041211

NEED TO COMPLETE THIS SECTION

Complete items 1, 2, and 3. Also complete item 4 if Restricted Delivery is desired. Print your name and address on the reverse so that we can return the card to you. Attach this card to the back of the mailpiece, or on the front if space permits.

Robert C. Durham, Betty Lou Smith, Danny Tapia, Gerald Loseley, Eula Brassfield, Harrison Schmitt, Betty A. Ownbey, Frank Davis, Edward G. Loftus, Edward Libby, Carla Tillman, Jacqui Tillman, P.O. Box 574 Benson, AZ 85602 Z931 RE AMC402147

COMPLETE THIS SECTION ON DELIVERY

A. Signature Agent Addressee
B. Received by (Printed Name) C. Date of Delivery

D. Is delivery address different from item 1? Yes No
If YES, enter delivery address below

3. Service Type
 Certified Mail Express Mail
 Registered Return Receipt for Merchandise
 Insured Mail C.O.D.

4. Restricted Delivery? (Extra Fee) Yes




7010 2780 0003 1128 5119

Form 3811, February 2004

Domestic Return Receipt

102595-02-M-1540

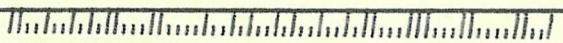
UNITED STATES POSTAL SERVICE



First-Class Mail
Postage & Fees Paid
USPS
Permit No. G-10

• Sender: Please print your name, address, and ZIP+4 in this box •

BUREAU OF LAND MANAGEMENT
ARIZONA STATE OFFICE
ONE NORTH CENTRAL AVENUE
SUITE 800
PHOENIX, AZ 85004-2203



SENDER: COMPLETE THIS SECTION

COMPLETE THIS SECTION ON DELIVERY

- Complete items 1, 2, and 3. Also complete item 4 if Restricted Delivery is desired.
- Print your name and address on the reverse so that we can return the card to you.
- Attach this card to the back of the mailpiece, or on the front if space permits.

A. Signature Agent
 Garrett M. [Signature] Addressee

B. Received by (Printed Name)

C. Date of Delivery

D. Is delivery address different from item 1? Yes
 If YES, enter delivery address below. No

Robert C. Dunham, Betty Lou
 Smith, Danny Tapia, Gerald
 Moseley, Eula Brassfield, Harrison
 Schmitt, Betty A. Ownbey, Frank
 Davis, Edward G. Loftus,
 Edward Libby, Carla Tillman,
 Jacqui Tillman
 P.O. Box 574
 Benson, AZ 85602
 AZ931 RE AMC402147


3. Service Type
 Certified Mail Express Mail
 Registered Return Receipt for Merchandise
 Insured Mail C.O.D.

4. Restricted Delivery? (Extra Fee) Yes



7010 2780 0003 1128 5119

UNITED STATES POSTAL SERVICE



First-Class Mail
Postage & Fees Paid
USPS
Permit No. G-10

• Sender: Please print your name, address, and ZIP+4 in this box •

BUREAU OF LAND MANAGEMENT
ARIZONA STATE OFFICE
ONE NORTH CENTRAL AVENUE
SUITE 800
PHOENIX, AZ 85004-2203



April 12, 2011

In Reply Refer To:
3800 (9310) RE
AMC402147

CERTIFIED MAIL - RETURN RECEIPT REQUESTED No. 7010 2780 0003 1128 5119

DECISION

Robert C. Dunham, Betty Lou Smith, Danny Tapia,
Gerald Moseley, Eula Brassfield, Harrison Schmitt,
Betty A. Ownbey, Frank Davis, Edward G. Loftus,
Edward G. Loftus, Edward Libby, Carla Tillman,
Jacqui Tillman, :
P.O. Box 574 :
Benson, AZ 85602 :

This Decision Affects Those Claims
Shown in the Block Below.

AMC402152, AMC402153, AMC402155, AMC402160 - AMC402169
Surprise #19, Surprise #21, Surprise #23, Surprise #46 - Surprise #48, Surprise #55 - Surprise
#58, Surprise #64 - Surprise #65, Surprise #69

Mining Claim(s) Declared Null and Void Ab Initio

Pursuant to Title 43 Code of Federal Regulations (CFR) 3832.1, this office received your notice(s) of location for recording mining claims. In accordance with 43 CFR 3833.91, the claim(s) listed above is/are hereby declared null and void ab initio for the reason indicated below. A copy of the Master Title Plat is enclosed for your convenience, if applicable.

The claims are located on land that was patented under the Stock Raising Homestead Act of December 29, 1916(43 U.S.C. 299). Prior to locating mining claims on these lands you must comply with Public Law 103-23; 107 Stat. 60, effective October 13, 1993, and the 43 CFR Part 3838.

This decision does not relieve you of the liability for reclamation of all areas disturbed by your activities on land encompassed by your mining claim(s) and/or site(s). After you complete the reclamation, you must notify the authorized officer of the appropriate surface managing agency so that the authorized officer may conduct a final site inspection and determine whether you may be released from liability. If you fail to reclaim the land to the satisfaction of the authorized officer, the surface management agency may cite you for noncompliance under its surface management regulations.

For land administered by the BLM, if you fail to reclaim the land to the satisfaction of the authorized officer as required in 43 CFR Subpart 3809, the BLM will issue an order of noncompliance under 43 CFR 3809.601(a). If you fail to comply with the noncompliance order, the BLM may take further action under 43 CFR 3809.604. Failure to conduct reclamation is a prohibited act that may subject you to criminal penalties. See 43 CFR 3809.605(h) and 43 CFR 3809.700. If your occupancy has been terminated and you fail to remove structures, material, and equipment, and any personal property in accordance with the regulations in 43 CFR 3715.5-1, the BLM may dispose of the property. In accordance with 43 CFR 3715.5-2, you will remain liable for the costs the BLM incurs in removing and disposing of the property.

This decision may be appealed to the Interior Board of Land Appeals, Office of the Secretary, in accordance with the regulations contained in 43 CFR, Part 4 and the enclosed Form 1842-1. If an appeal is taken, your notice of appeal must be filed in this office (at the above address) within 30 days from receipt of this decision. The appellant has the burden of showing that the decision appealed from is in error.

If you wish to file a petition pursuant to regulation 43 CFR 4.21 (58 FR 4939, January 19, 1993), for a stay of the effectiveness of this decision during the time that your appeal is being reviewed by the Board, the petition for a stay must accompany your notice of appeal. A petition for a stay is required to show sufficient justification based on the standards listed below. Copies of the notice of appeal and petition for a stay must also be submitted to each party named in this decision and to the Interior Board of Land Appeals and to the appropriate Office of the Solicitor (see 43 CFR 4.413) at the same time the original documents are filed with this office. If you request a stay, you have the burden of proof to demonstrate that a stay should be granted.

Standards for Obtaining a Stay

Except as otherwise provided by law or other pertinent regulation, a petition for a stay of a decision pending appeal shall show sufficient justification based on the following standards:

- (1) The relative harm to the parties if the stay is granted or denied,
- (2) The likelihood of the appellant's success on the merits,
- (3) The likelihood of immediate and irreparable harm if the stay is not granted, and
- (4) Whether the public interest favors granting the stay.

If additional information is required, please contact Rod Ebert at 602-417-9397. Please include your AMC serial number(s) on all correspondence.

REBECCA HEICK

Rebecca Heick
Group Administrator
Lands and Minerals

Enclosures

REbert:lm:041211

April 12, 2011

3833 (9310) RE
AMC402147

CERTIFIED MAIL - RETURN RECEIPT REQUESTED No. 7010 2780 0003 1128 5119

NOTICE

Robert C. Dunham, Betty Lou Smith, Danny Tapia,
Gerald Moseley, Eula Brassfield, Harrison Schmitt,
Betty A. Ownbey, Frank Davis, Edward G. Loftus,
Edward G. Loftus, Edward Libby, Carla Tillman,
Jacqui Tillman,
P.O. Box 574
Benson, AZ 85602

: This Notice Affects the Claims
: Shown in the Block Below.
:

AMC402147, AMC402156 - AMC402159
Surprise #1, Surprise #37 - Surprise #40

No Rights Acquired on Portions of Lode Claim(s)

Pursuant to Title 43 Code of Federal Regulations 3832.1, this office received your notice(s) of location for recordation of mining claims.

However, portions of the lode mining claim(s) listed above appear to lie within lands that are not open to location for the following reason:

The claims are located on land that was patented under the Stock Raising Homestead Act of December 29, 1916(43 U.S.C. 299). Prior to locating mining claims on these lands you must comply with Public Law 103-23; 107 Stat. 60, effective October 13, 1993, and the 43 CFR Part 3838.

Therefore, although the claim(s) has/have been recorded, you have acquired no rights on any portion of the subject mining claim(s) that lie within these lands. Enclosed for reference is a copy of the Master Title Plat.

If additional information is required, please contact Rod Ebert at 602-417-9397. Please include your AMC serial number(s) on all correspondence.

REBECCA HEICK

Rebecca Heick
Group Administrator
Lands and Minerals

Enclosures

REbert:lm:041211

SENDER: COMPLETE THIS SECTION

Complete items 1, 2, and 3. Also complete item 4 if Restricted Delivery is desired. Print your name and address on the reverse so that we can return the card to you. Attach this card to the back of the mailpiece, or on the front if space permits.

Robert C. Dunham, Betty Lou Smith, Danny Tapia, Gerald Moseley, Eula Brassfield, Harrison Schmitt, Betty A. Ownbey, Frank Davis, Edward G. Loftus, Edward Libby, Carla Tillman, Jacqui Tillman, P.O. Box 574 Benson, AZ 85602 AZ931 RE AMC402147

COMPLETE THIS SECTION ON DELIVERY

A. Signature Agent Addressee
B. Received by (Printed Name) C. Date of Delivery

D. Is delivery address different from item 1? Yes No
If YES, enter delivery address below:

3. Service Type
 Certified Mail Express Mail
 Registered Return Receipt for Merchandise
 Insured Mail C.O.D.


4. Restricted Delivery? (Extra Fee) Yes



7010 2780 0003 1128 5119

Form 3811, February 2004 Domestic Return Receipt 102595-02-M-1540

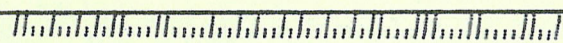
UNITED STATES POSTAL SERVICE



First-Class Mail
Postage & Fees Paid
USPS
Permit No. G-10

• Sender: Please print your name, address, and ZIP+4 in this box •

BUREAU OF LAND MANAGEMENT
ARIZONA STATE OFFICE
ONE NORTH CENTRAL AVENUE
SUITE 300
PHOENIX, AZ 85004-2203



NOTICE!!

These documents have been scanned!

Do not place un-scanned documents beneath this notice!

Do not remove this notice from this file!

GPO Jacket No. 560-102
Print Order 61540
Rise Business Services, LLC
Job=AZ15 5/17/2019



Box Number= AZ15065



Claim Begin-End: AMC402147-AMC402169

3 Transfers



AZ15065-10

AMC401615-AMC402238

**NO
DOCUMENTS
FOUND**

NO DOCUMENTS FOUND
NO DOCUMENTS FOUND

NOTICE!!

These documents have been scanned!

Do not place un-scanned documents beneath this notice!

Do not remove this notice from this file!

GPO Jacket No. 560-102
Print Order 61540
Rise Business Services, LLC
Job=AZ15 5/17/2019



Box Number= AZ15065



Claim Begin-End: AMC402147-AMC402169

4 Miscellaneous



AZ15065-10

AMC401615-AMC402238

**NO
DOCUMENTS
FOUND**

NO DOCUMENTS FOUND
NO DOCUMENTS FOUND

NOTICE!!

These documents have been scanned!

Do not place un-scanned documents beneath this notice!

Do not remove this notice from this file!

GPO Jacket No. 560-102
Print Order 61540
Rise Business Services, LLC
Job=AZ15 5/17/2019



Box Number= AZ15065



Claim Begin-End: AMC402147-AMC402169

5 Annual Filings



AZ15065-10

AMC401615-AMC402238

AMC 402147

FENNEMORE CRAIG
ATTORNEYS

Marc A. Marra
mmarra@fclaw.com

2394 East Camelback Road, Suite 600
Phoenix, AZ 85016-3429
PH (602) 916-5450 | **FX** (602) 916-5650
fennemorecraig.com

February 7, 2019

BY HAND DELIVERY

Bureau of Land Management
Arizona State Office
One North Central Avenue, Suite 800
Phoenix, Arizona 85004-4427

Re: Recorded Version of Relinquishment of Unpatented Mining Claims;
Robert C. Durham, et al.; AMC402147 Through AMC402169

Dear Sir or Madam:

We represent Robert C. Durham, and Robert Durham as Trustee of the Strong & Harris Trust dated November 7, 2018 in certain legal matters ("Durham"). On January 28, 2019, Durham filed with BLM the above referenced original signature relinquishment. Subsequent to the filing, Durham recorded the original signature and BLM stamped relinquishment in Cochise County, Arizona Recorder's office (recorded on January 30, 2019 as Document No. 2019-01764 in the Official Records of Cochise County, Arizona). As a follow up for the case file records, attached at Tab A is a copy of the recorded version of same.

We request that you date stamp the recorded version of the relinquishment, and return the original to me for our files. Also, please indicate in the LR2000 database the recording information indicated on the relinquishment.

Please do not hesitate to contact me by telephone at 602-916-5450 or by email at mmarra@fclaw.com if you have any questions.

Sincerely,

FENNEMORE CRAIG, P.C.

Marc A. Marra
Marc A. Marra

cc: File

14595687

PHOENIX, ARIZONA
2019 FEB -7 P 12:34
RECEIVED
BLM AZ STATE OFFICE

* NOT PROCESSED, CM

TAB A

**EXHIBIT A
TO RELINQUISHMENT OF UNPATENTED MINING CLAIMS**

Unpatented mining claims situated in the Cochise (Johnson) Mining District, in Sections 13, 14 and 24, Township 15 South, Range 22 East; Cochise County, Arizona, G&SRB&M, the names of which together with the document numbers of recording of the location notices and amendments thereto, in the official records of said county, and the serial numbers assigned by the Arizona State Office of the Bureau of Land Management, are as follows:

No.	Name of Claim	Document No.	BLM Serial No.
1	Surprise NO#1	2010-20847	AMC402147
2	Surprise NO#3	2010-20848	AMC402148
3	Surprise NO#5	2010-20849	AMC402149
4	Surprise NO#7	2010-20850	AMC402150
5	Surprise NO#9	2010-20851	AMC402151
6	Surprise NO#19	2010-20852	AMC402152
7	Surprise NO#21	2010-20853	AMC402153
8	Surprise NO#22	2010-20854	AMC402154
9	Surprise NO#23	2010-20855	AMC402155
10	Surprise NO#37	2010-20856	AMC402156
11	Surprise NO#38	2010-20857	AMC402157
12	Surprise NO#39	2010-20858	AMC402158
13	Surprise NO#40	2010-20859	AMC402159
14	Surprise NO#46	2010-20860	AMC402160
15	Surprise NO#47	2010-20861	AMC402161
16	Surprise NO#48	2010-20862	AMC402162
17	Surprise NO#55	2010-20863	AMC402163
18	Surprise NO#56	2010-20864	AMC402164
19	Surprise NO#57	2010-20865	AMC402165
20	Surprise NO#58	2010-20866	AMC402166
21	Surprise NO#64	2010-20867	AMC402167
22	Surprise NO#65	2010-20868	AMC402168
23	Surprise NO#66	2010-20869	AMC402169

RECEIVED
BY M AZ STATE OFFICE
2019 JAN 28 A 11: 26
PHOENIX, ARIZONA

FENNEMORE CRAIG
ATTORNEYS

AMC 402147

Marc A. Marra
mmarra@fclaw.com

2394 East Camelback Road, Suite 600
Phoenix, AZ 85016-3429
PH (602) 916-5450 | FX (602) 916-5650
fennemorecraig.com

January 28, 2019

BY HAND DELIVERY

Bureau of Land Management
Arizona State Office
One North Central Avenue, Suite 800
Phoenix, Arizona 85004-4427

Re: Relinquishment of Unpatented Mining Claims; Robert C. Durham, et al.;
AMC402147 Through AMC402169

Dear Sir or Madam:

We represent Robert C. Durham, and Robert Durham, as Trustee of the Strong & Harris Trust dated November 7, 2018, in certain legal matters. Attached at Tab A is an original signature, notarized Relinquishment of Unpatented Mining Claims concerning AMC402147 through AMC402169 (23 claims), effective as of 11:59 p.m. MST on January 11, 2019.

We request that you date stamp the Relinquishment of Unpatented Mining Claims as received by BLM, and return the original to me for subsequent recording in Cochise County, Arizona records. Also, please indicate in the LR2000 database and the unpatented mining claim case file records that the locators have relinquished the referenced unpatented mining claims as of the date indicated in the Relinquishment of Unpatented Mining Claims.

Please do not hesitate to contact me by telephone at 602-916-5450 or by email at mmarra@fclaw.com if you have any questions.

Sincerely,

FENNEMORE CRAIG, P.C.

Marc A. Marra
Marc A. Marra

cc: File

14565289

RECEIVED
BLM AZ STATE OFFICE
2019 JAN 28 A 11:26
PHOENIX, ARIZONA

** NOT PROCESSED. RM*

TAB A

RECEIVED
RIM AZ STATE OFFICE

2019 JAN 28 A 11:26

PHOENIX, ARIZONA

EXHIBIT A
TO RELINQUISHMENT OF UNPATENTED MINING CLAIMS

Unpatented mining claims situated in the Cochise (Johnson) Mining District, in Sections 13, 14 and 24, Township 15 South, Range 22 East; Cochise County, Arizona, G&SRB&M, the names of which together with the document numbers of recording of the location notices and amendments thereto, in the official records of said county, and the serial numbers assigned by the Arizona State Office of the Bureau of Land Management, are as follows:

No.	Name of Claim	Document No.	BLM Serial No.
1	Surprise NO#1	2010-20847	AMC402147
2	Surprise NO#3	2010-20848	AMC402148
3	Surprise NO#5	2010-20849	AMC402149
4	Surprise NO#7	2010-20850	AMC402150
5	Surprise NO#9	2010-20851	AMC402151
6	Surprise NO#19	2010-20852	AMC402152
7	Surprise NO#21	2010-20853	AMC402153
8	Surprise NO#22	2010-20854	AMC402154
9	Surprise NO#23	2010-20855	AMC402155
10	Surprise NO#37	2010-20856	AMC402156
11	Surprise NO#38	2010-20857	AMC402157
12	Surprise NO#39	2010-20858	AMC402158
13	Surprise NO#40	2010-20859	AMC402159
14	Surprise NO#46	2010-20860	AMC402160
15	Surprise NO#47	2010-20861	AMC402161
16	Surprise NO#48	2010-20862	AMC402162
17	Surprise NO#55	2010-20863	AMC402163
18	Surprise NO#56	2010-20864	AMC402164
19	Surprise NO#57	2010-20865	AMC402165
20	Surprise NO#58	2010-20866	AMC402166
21	Surprise NO#64	2010-20867	AMC402167
22	Surprise NO#65	2010-20868	AMC402168
23	Surprise NO#66	2010-20869	AMC402169

RECEIVED
BLM AZ STATE OFFICE
2019 JAN 28 A 11: 26
PHOENIX, ARIZONA

Run Date: 08/07/18

Run Time: 04:41 PM

**DEPARTMENT OF THE INTERIOR
BUREAU OF LAND MANAGEMENT
MINING CLAIMS**

MC Maintenance Fees Paid Through the BLM Pay Portal

CBS Receipt: 4225597

Printed For Lead File # AMC402147

Agency Tracking ID: 1533138829

Assessment Year: 2019

Number of BLM Serial Nr: 23

Paid On: 08/01/2018

Total Amount Paid: \$3,565.00

Claim Name	BLM Serial No	Lead File No	Amount Paid
SURPRISE NO#1	AMC402147	AMC402147	\$155.00
SURPRISE NO#3	AMC402148	AMC402147	\$155.00
SURPRISE NO#5	AMC402149	AMC402147	\$155.00
SURPRISE NO#7	AMC402150	AMC402147	\$155.00
SURPRISE NO#9	AMC402151	AMC402147	\$155.00
SURPRISE NO#19	AMC402152	AMC402147	\$155.00
SURPRISE NO#21	AMC402153	AMC402147	\$155.00
SURPRISE NO#22	AMC402154	AMC402147	\$155.00
SURPRISE NO#23	AMC402155	AMC402147	\$155.00
SURPRISE NO#37	AMC402156	AMC402147	\$155.00
SURPRISE NO#38	AMC402157	AMC402147	\$155.00
SURPRISE NO#39	AMC402158	AMC402147	\$155.00
SURPRISE NO#40	AMC402159	AMC402147	\$155.00
SURPRISE NO#46	AMC402160	AMC402147	\$155.00
SURPRISE NO#47	AMC402161	AMC402147	\$155.00
SURPRISE NO#48	AMC402162	AMC402147	\$155.00
SURPRISE NO#55	AMC402163	AMC402147	\$155.00
SURPRISE NO#56	AMC402164	AMC402147	\$155.00
SURPRISE NO#57	AMC402165	AMC402147	\$155.00
SURPRISE NO#58	AMC402166	AMC402147	\$155.00
SURPRISE NO#64	AMC402167	AMC402147	\$155.00
SURPRISE NO#65	AMC402168	AMC402147	\$155.00
SURPRISE NO#66	AMC402169	AMC402147	\$155.00

NO WARRANTY IS MADE BY BLM FOR USE OF THE DATA FOR PURPOSES NOT INTENDED BY BLM

United States Department of the Interior
Bureau of Land Management
 BUSINESS & SUPPORT SVCS DIV
 ONE N CENTRAL AVE SUITE 800
 PHOENIX, AZ 85004 -4427
 Phone: 602-417-9200

Receipt

No: 4225597

Transaction #: 4340842	
Date of Transaction: 08/01/2018	
CUSTOMER:	
ROBERT C DURHAM PO BOX 574 BENSON, AZ 85602 US	

LINE #	QTY	DESCRIPTION	REMARKS	UNIT PRICE	TOTAL
1	1.00	LOCATABLE MINERALS / MINING CLAIMS- NOT NEW-UNADJUD, ONE AUTH NO. ONLY / MINING CLAIM MONEY RECEIVED CASES: AMC402147/\$3565.00		- n/a -	3565.00
TOTAL:					\$3,565.00

PAYMENT INFORMATION				
NOTE: Items will appear on credit card statement as "BLM O Mining Claim".				
1	AMOUNT:	3565.00	POSTMARKED:	N/A
	TYPE:	CREDIT CARD	RECEIVED:	08/01/2018
	NAME:	ROBERT C DURHAM PO BOX 574 BENSON AZ 85602 US		
	CARD NO:	XXXXXXXXXXXX5049	AUTH CODE:	08703C
	NAME ON CARD:	ROBERT C DURHAM		
	SIGNATURE:			

REMARKS

This receipt was generated by the automated BLM Collections and Billing System and is a paper representation of a portion of the official electronic record contained therein.

**DEPARTMENT OF THE INTERIOR
BUREAU OF LAND MANAGEMENT
MINING CLAIMS**

MC Maintenance Fees Paid Through the BLM Pay Portal

CBS Receipt: 3934299

Printed For Lead File # AMC402147

Agency Tracking ID: 1502652375

Number of BLM Serial Nr: 23

Assessment Year: 2018

Total Amount Paid: \$3,565.00

Paid On: 08/13/2017

Claim Name	BLM Serial No	Lead File No	Amount Paid
SURPRISE NO#1	AMC402147	AMC402147	\$155.00
SURPRISE NO#3	AMC402148	AMC402147	\$155.00
SURPRISE NO#5	AMC402149	AMC402147	\$155.00
SURPRISE NO#7	AMC402150	AMC402147	\$155.00
SURPRISE NO#9	AMC402151	AMC402147	\$155.00
SURPRISE NO#19	AMC402152	AMC402147	\$155.00
SURPRISE NO#21	AMC402153	AMC402147	\$155.00
SURPRISE NO#22	AMC402154	AMC402147	\$155.00
SURPRISE NO#23	AMC402155	AMC402147	\$155.00
SURPRISE NO#37	AMC402156	AMC402147	\$155.00
SURPRISE NO#38	AMC402157	AMC402147	\$155.00
SURPRISE NO#39	AMC402158	AMC402147	\$155.00
SURPRISE NO#40	AMC402159	AMC402147	\$155.00
SURPRISE NO#46	AMC402160	AMC402147	\$155.00
SURPRISE NO#47	AMC402161	AMC402147	\$155.00
SURPRISE NO#48	AMC402162	AMC402147	\$155.00
SURPRISE NO#55	AMC402163	AMC402147	\$155.00
SURPRISE NO#56	AMC402164	AMC402147	\$155.00
SURPRISE NO#57	AMC402165	AMC402147	\$155.00
SURPRISE NO#58	AMC402166	AMC402147	\$155.00
SURPRISE NO#64	AMC402167	AMC402147	\$155.00
SURPRISE NO#65	AMC402168	AMC402147	\$155.00
SURPRISE NO#66	AMC402169	AMC402147	\$155.00

United States Department of the Interior
Bureau of Land Management
 BUSINESS & SUPPORT SVCS DIV
 ONE N CENTRAL AVE SUITE 800
 PHOENIX, AZ 85004 -4427
 Phone: 602-417-9200

Receipt

No: 3934299

Transaction #: 4043898	
Date of Transaction: 08/13/2017	
CUSTOMER:	
ROBERT C DURHAM PO BOX 574 BENSON, AZ 85602 US	

LINE #	QTY	DESCRIPTION	REMARKS	UNIT PRICE	TOTAL
1	1.00	LOCATABLE MINERALS / MINING CLAIMS- NOT NEW-UNADJUD, ONE AUTH NO. ONLY / MINING CLAIM MONEY RECEIVED CASES: AMC402158/\$3565.00		- n/a -	3565.00
TOTAL:					\$3,565.00

PAYMENT INFORMATION			
NOTE: Items will appear on credit card statement as "BLM O Mining Claim".			
1	AMOUNT:	3565.00	POSTMARKED: N/A
	TYPE:	CREDIT CARD	RECEIVED: 08/13/2017
	NAME:	ROBERT C DURHAM PO BOX 574 BENSON AZ 85602 US	
	CARD NO:	XXXXXXXXXXXX5049	AUTH CODE: 08393C
	NAME ON CARD:	ROBERT C DURHAM	
	EXPIRES:	06/2019	
	SIGNATURE:		

REMARKS

This receipt was generated by the automated BLM Collections and Billing System and is a paper representation of a portion of the official electronic record contained therein.

**DEPARTMENT OF THE INTERIOR
BUREAU OF LAND MANAGEMENT
MINING CLAIMS**

MC Maintenance Fees Paid Through the BLM Pay Portal

CBS Receipt: 3634825

Printed For Lead File # **AMC402147**

Agency Tracking ID: 1471529603

Assessment Year: 2017

Number of BLM Serial Nr: 23

Paid On: 08/18/2016

Total Amount Paid: \$3,565.00

Claim Name	BLM Serial No	Lead File No	Amount Paid
SURPRISE NO#1	AMC402147	AMC402147	\$155.00
SURPRISE NO#3	AMC402148	AMC402147	\$155.00
SURPRISE NO#5	AMC402149	AMC402147	\$155.00
SURPRISE NO#7	AMC402150	AMC402147	\$155.00
SURPRISE NO#9	AMC402151	AMC402147	\$155.00
SURPRISE NO#19	AMC402152	AMC402147	\$155.00
SURPRISE NO#21	AMC402153	AMC402147	\$155.00
SURPRISE NO#22	AMC402154	AMC402147	\$155.00
SURPRISE NO#23	AMC402155	AMC402147	\$155.00
SURPRISE NO#37	AMC402156	AMC402147	\$155.00
SURPRISE NO#38	AMC402157	AMC402147	\$155.00
SURPRISE NO#39	AMC402158	AMC402147	\$155.00
SURPRISE NO#40	AMC402159	AMC402147	\$155.00
SURPRISE NO#46	AMC402160	AMC402147	\$155.00
SURPRISE NO#47	AMC402161	AMC402147	\$155.00
SURPRISE NO#48	AMC402162	AMC402147	\$155.00
SURPRISE NO#55	AMC402163	AMC402147	\$155.00
SURPRISE NO#56	AMC402164	AMC402147	\$155.00
SURPRISE NO#57	AMC402165	AMC402147	\$155.00
SURPRISE NO#58	AMC402166	AMC402147	\$155.00
SURPRISE NO#64	AMC402167	AMC402147	\$155.00
SURPRISE NO#65	AMC402168	AMC402147	\$155.00
SURPRISE NO#66	AMC402169	AMC402147	\$155.00

United States Department of the Interior
Bureau of Land Management
 BUSINESS & SUPPORT SVCS DIV
 ONE N CENTRAL AVE SUITE 800
 PHOENIX, AZ 85004 -4427
 Phone: (602) 417-9200

Receipt

No: 3634825

Transaction #: 3738662	
Date of Transaction: 08/18/2016	
CUSTOMER:	
	ROBERT C DURHAM PO BOX 574 BENSON, AZ 85602 US

LINE #	QTY	DESCRIPTION	REMARKS	UNIT PRICE	TOTAL
1	1.00	LOCATABLE MINERALS / MINING CLAIMS- NOT NEW-UNADJUD, ONE AUTH NO. ONLY / MINING CLAIM MONEY RECEIVED CASES: AMC402158/\$3565.00		- n/a -	3565.00
TOTAL:					\$3,565.00

PAYMENT INFORMATION					
NOTE: Items will appear on credit card statement as "BLM O Mining Claim".					
1	AMOUNT:	3565.00	POSTMARKED:	N/A	
	TYPE:	CREDIT CARD	RECEIVED:	08/18/2016	
	NAME:	ROBERT C DURHAM PO BOX 574 BENSON AZ 85602 US			
	CARD NO:	XXXXXXXXXXXX5049	AUTH CODE:	00282C	
	NAME ON CARD:	ROBERT C DURHAM			
	EXPIRES:	06/2019			
	SIGNATURE:				

REMARKS

This receipt was generated by the automated BLM Collections and Billing System and is a paper representation of a portion of the official electronic record contained therein.

Run Date: 08/17/15

Run Time: 02:46 PM

**DEPARTMENT OF THE INTERIOR
BUREAU OF LAND MANAGEMENT
MINING CLAIMS**

MC Maintenance Fees Paid Through the BLM Pay Portal

CBS Receipt: 3366677

Printed For Lead File # AMC402147

Agency Tracking ID: 1439476093

Number of BLM Serial Nr: 23

Assessment Year: 2016

Total Amount Paid: \$3,565.00

Paid On: 08/13/2015

Claim Name	BLM Serial No	Lead File No	Amount Paid
SURPRISE NO#1	AMC402147	AMC402147	\$155.00
SURPRISE NO#3	AMC402148	AMC402147	\$155.00
SURPRISE NO#5	AMC402149	AMC402147	\$155.00
SURPRISE NO#7	AMC402150	AMC402147	\$155.00
SURPRISE NO#9	AMC402151	AMC402147	\$155.00
SURPRISE NO#19	AMC402152	AMC402147	\$155.00
SURPRISE NO#21	AMC402153	AMC402147	\$155.00
SURPRISE NO#22	AMC402154	AMC402147	\$155.00
SURPRISE NO#23	AMC402155	AMC402147	\$155.00
SURPRISE NO#37	AMC402156	AMC402147	\$155.00
SURPRISE NO#38	AMC402157	AMC402147	\$155.00
SURPRISE NO#39	AMC402158	AMC402147	\$155.00
SURPRISE NO#40	AMC402159	AMC402147	\$155.00
SURPRISE NO#46	AMC402160	AMC402147	\$155.00
SURPRISE NO#47	AMC402161	AMC402147	\$155.00
SURPRISE NO#48	AMC402162	AMC402147	\$155.00
SURPRISE NO#55	AMC402163	AMC402147	\$155.00
SURPRISE NO#56	AMC402164	AMC402147	\$155.00
SURPRISE NO#57	AMC402165	AMC402147	\$155.00
SURPRISE NO#58	AMC402166	AMC402147	\$155.00
SURPRISE NO#64	AMC402167	AMC402147	\$155.00
SURPRISE NO#65	AMC402168	AMC402147	\$155.00
SURPRISE NO#66	AMC402169	AMC402147	\$155.00

NO WARRANTY IS MADE BY BLM FOR USE OF THE DATA FOR PURPOSES NOT INTENDED BY BLM

**United States Department of the Interior
Bureau of Land Management
BUSINESS & SUPPORT SVCS DIV
ONE N CENTRAL AVE SUITE 800
PHOENIX, AZ 85004 -4427
Phone: (602) 417-9200**

Receipt

No: 3366677

Transaction #: 3464751	
Date of Transaction: 08/13/2015	
CUSTOMER:	
	ROBERT C DURHAM PO BOX 574 BENSON, AZ 85602 US

LINE #	QTY	DESCRIPTION	REMARKS	UNIT PRICE	TOTAL
1	1.00	LOCATABLE MINERALS / MINING CLAIMS- NOT NEW-UNADJUD, ONE AUTH NO. ONLY / MINING CLAIM MONEY RECEIVED CASES: AMC402153/\$3565.00		- n/a -	3565.00
TOTAL:					\$3,565.00

PAYMENT INFORMATION					
NOTE: Items will appear on credit card statement as "BLM O Mining Claim".					
1	AMOUNT:	3565.00	POSTMARKED:	N/A	
	TYPE:	CREDIT CARD	RECEIVED:	08/13/2015	
	NAME:	ROBERT C DURHAM PO BOX 574 BENSON AZ 85602 US			
	CARD NO:	XXXXXXXXXXXX1347	AUTH CODE:	013211	
	NAME ON CARD:	ROBERT C DURHAM			
	EXPIRES:	09/2017			
	SIGNATURE:				

REMARKS

This receipt was generated by the automated BLM Collections and Billing System and is a paper representation of a portion of the official electronic record contained therein.

Run Date: 08/07/14

19

Run Time: 09:36 AM

402147

**DEPARTMENT OF THE INTERIOR
BUREAU OF LAND MANAGEMENT
MINING CLAIMS**

MC Maintenance Fees Paid Through the BLM Pay Portal

CBS Receipt: 3094172

Agency Tracking ID: 1931456936

Assessment Year: 2015

Paid On : 08/05/2014

Number of BLM Serial Nr: 20

Total Amount Paid: \$3,100.00

Claim Name	BLM Serial No	Lead File No	Case Type	Amount Paid
SURPRISE NO#1	AMC402147	AMC402147	384101	\$155.00
SURPRISE NO#3	AMC402148			\$155.00
SURPRISE NO#5	AMC402149			\$155.00
SURPRISE NO#7	AMC402150			\$155.00
SURPRISE NO#9	AMC402151			\$155.00
SURPRISE NO#19	AMC402152			\$155.00
SURPRISE NO#21	AMC402153			\$155.00
SURPRISE NO#22	AMC402154			\$155.00
SURPRISE NO#23	AMC402155			\$155.00
SURPRISE NO#37	AMC402156			\$155.00
SURPRISE NO#38	AMC402157			\$155.00
SURPRISE NO#39	AMC402158			\$155.00
SURPRISE NO#40	AMC402159			\$155.00
SURPRISE NO#46	AMC402160			\$155.00
SURPRISE NO#47	AMC402161			\$155.00
SURPRISE NO#48	AMC402162			\$155.00
SURPRISE NO#55	AMC402163			\$155.00
SURPRISE NO#56	AMC402164			\$155.00
SURPRISE NO#57	AMC402165			\$155.00
SURPRISE NO#58	AMC402166			\$155.00

NO WARRANTY IS MADE BY BLM FOR USE OF THE DATA FOR PURPOSES NOT INTENDED BY BLM

United States Department of the Interior
Bureau of Land Management
 BUSINESS & SUPPORT SVCS DIV
 ONE N CENTRAL AVE SUITE 800
 PHOENIX, AZ 85004 -4427
 Phone: (602) 417-9200

Receipt

No: 3094172

Transaction #: 3185632	
Date of Transaction: 08/05/2014	
CUSTOMER:	
ROBERT C DURHAM PO BOX 574 BENSON, AZ 85602	

LINE #	QTY	DESCRIPTION	REMARKS	UNIT PRICE	TOTAL
1	1.00	LOCATABLE MINERALS / MINING CLAIMS- NOT NEW-UNADJUD, ONE AUTH NO. ONLY / MINING CLAIM MONEY RECEIVED CASES: AMC402157/\$3100.00		- n/a -	3100.00
TOTAL:					\$3,100.00

PAYMENT INFORMATION			
NOTE: Items will appear on credit card statement as "BLM Denver, Colorado".			
1	AMOUNT:	3100.00	POSTMARKED: N/A
	TYPE:	CREDIT CARD	RECEIVED: 08/05/2014
	NAME:	ROBERT C DURHAM PO BOX 574 BENSON AZ 85602	
	CARD NO:	XXXXXXXXXXXX6772	AUTH CODE: 00698Z
	NAME ON CARD:	ROBERT C DURHAM	
	EXPIRES:	12/2016	
	SIGNATURE:		

REMARKS

This receipt was generated by the automated BLM Collections and Billing System and is a paper representation of a portion of the official electronic record contained therein.

Run Date: 08/07/14

20

Run Time: 09:36 AM

402147

**DEPARTMENT OF THE INTERIOR
BUREAU OF LAND MANAGEMENT
MINING CLAIMS**

MC Maintenance Fees Paid Through the BLM Pay Portal

CBS Receipt: 3094174

Agency Tracking ID: 1164373137

Assessment Year: 2015

Paid On : 08/05/2014

Number of BLM Serial Nr: 3

Total Amount Paid: \$465.00

Claim Name	BLM Serial No	Lead File No	Case Type	Amount Paid
SURPRISE NO#64	AMC402167	AMC402147	384101	\$155.00
SURPRISE NO#65	AMC402168			\$155.00
SURPRISE NO#66	AMC402169			\$155.00

United States Department of the Interior
Bureau of Land Management
 BUSINESS & SUPPORT SVCS DIV
 ONE N CENTRAL AVE SUITE 800
 PHOENIX, AZ 85004 -4427
 Phone: (602) 417-9200

Receipt

No: 3094174

Transaction #: 3185634	
Date of Transaction: 08/05/2014	
CUSTOMER:	
ROBERT C DURHAM PO BOX 574 BENSON, AZ 85602	

LINE #	QTY	DESCRIPTION	REMARKS	UNIT PRICE	TOTAL
1	1.00	LOCATABLE MINERALS / MINING CLAIMS- NOT NEW-UNADJUD, ONE AUTH NO. ONLY / MINING CLAIM MONEY RECEIVED CASES: AMC402167/\$465.00		- n/a -	465.00
TOTAL:					\$465.00

PAYMENT INFORMATION			
NOTE: Items will appear on credit card statement as "BLM Denver, Colorado".			
1	AMOUNT:	465.00	POSTMARKED: N/A
	TYPE:	CREDIT CARD	RECEIVED: 08/05/2014
	NAME:	ROBERT C DURHAM PO BOX 574 BENSON AZ 85602	
	CARD NO:	XXXXXXXXXXXX6772	AUTH CODE: 06837Z
	NAME ON CARD:	ROBERT C DURHAM	
	EXPIRES:	12/2016	
	SIGNATURE:		

REMARKS

This receipt was generated by the automated BLM Collections and Billing System and is a paper representation of a portion of the official electronic record contained therein.

AME 402147

\$140.00 MAINTENANCE FEE PAYMENT DUE ON OR BEFORE AUGUST 31, 2013
IN LIEU OF ASSESSMENT WORK FOR THE UPCOMING ASSESSMENT
YEAR BEGINNING SEPTEMBER 1 OF THE YEAR NOTED ABOVE.

Bureau of Land Management
Arizona State Office
222 North Central Avenue
Phoenix, AZ 85004-2203

2854053
COUNT: 00 \$ INT
FOR OFFICIAL USE ONLY

THE CLAIMS ARE SITUATED IN Cochise COUNTY, ARIZONA

BLM SERIAL NUMBERS	NAMES OF CLAIMS OR SITES
A MC <u>402149</u> THRU A MC <u>402169</u>	
COUNTY BOOK/DOCKET <u> </u> , PAGE(S) OR FEE NO (S) <u> </u>	
A MC <u> </u> THRU A MC <u> </u>	
COUNTY BOOK/DOCKET <u> </u> , PAGE(S) OR FEE NO (S) <u> </u>	

(OR) IF NOT CONSECUTIVE NUMBERS LIST SEPARATELY BELOW:

BLM SERIAL NUMBERS	NAME OF CLAIMS/SITES	COUNTY BOOK/DOCKET & PAGE OR FEE NUMBER
A MC <u>402147</u>	Surprise No# <u>1</u>	<u>890714808</u>
A MC <u>402148</u>	Surprise No# <u>3</u>	<u>890714807</u>
A MC <u>402149</u>	Surprise No# <u>5</u>	<u>890714806</u>
A MC <u>402150</u>	Surprise No# <u>7</u>	<u>890714805</u>
A MC <u>402151</u>	Surprise No# <u>9</u>	<u>890714804</u>
A MC <u>402152</u>	Surprise No# <u>19</u>	<u>890714799</u>
A MC <u>402153</u>	Surprise No# <u>21</u>	<u>890714798</u>
A MC <u>402154</u>	Surprise No# <u>22</u>	<u>890714761</u>
A MC <u>402155</u>	Surprise No# <u>23</u>	<u>890714797</u>
A MC <u>Continue's on next page</u>		

CLAIMANT'S NAME: Robert C. Durham, For the Strong & Harris
ADDRESS: P.O. Box 574 CITY: Benson STATE: AZ

CHECK HERE IF THIS IS A CHANGE OF ADDRESS
PHONE: Work (520) 393-2405
Home (520) 586-8806
Cell (520) 743-6125
SIGNATURE: Robert C. Durham
TO RECORD WITH THE COUNTY, ONE CLAIMANT OR THE AGENT MUST SIGN

LIST ALL ADDITIONAL OWNERS ON REVERSE SIDE OF THIS FORM

FOR OFFICIAL USE ONLY
ENTERED INTO COMPUTER: DATE INITIAL VERIFIED

RECEIVED
BLM AZ STATE OFFICE
2013 AUG 13 A 11:37
PHOENIX, ARIZONA
85602

ENTERED INTO COMPUTER
AUG 2 2013
TS

Mining Claim, Mill Site or Tunnel Site Maintenance Fee Payment Continuation Sheet

BLM SERIAL NUMBERS	NAME OF CLAIMS/SITES	COUNTY BOOK/DOCKET & PAGE OR FEE NUMBER
A MC 402156	Surprise No# 37	890714791
A MC 402157	Surprise No# 38	890714790
A MC 402158	Surprise No# 39	890714789
A MC 402159	Surprise No# 40	890714788
A MC 402180	Surprise No# 46	890714782
A MC 402161	Surprise No# 47	890714781
A MC 402162	Surprise No# 48	890714780
A MC 402163	Surprise No# 55	890714774
A MC 402164	Surprise No# 56	890714773
A MC 402165	Surprise No# 57	890714772
A MC 402166	Surprise No# 58	890714771
A MC 402167	Surprise No# 64	890714765
A MC 402168	Surprise No# 65	890714764
A MC 402169	Surprise No# 66	890714763
A MC End	End	End
A MC		
A MC		
A MC		
A MC		
A MC		
A MC		
A MC		
A MC		
A MC		
A MC		
A MC		
A MC		
A MC		
A MC		
A MC		

23 ea

[Handwritten Signature]

FOR OFFICIAL USE ONLY

RECEIVED
BLM AZ STATE OFFICE

TIME STAMP
2003 JUN 13 A 11:37
PHOENIX, ARIZONA

P-2 072

United States Department of the Interior
Bureau of Land Management
LANDS/RECREATION & PLANNING
ONE N CENTRAL AVE
PHOENIX, AZ 85004 -2203
Phone: 602-417-9200

Receipt

No:

2854053

Transaction #: 2939834	
Date of Transaction: 08/13/2013	
CUSTOMER:	
ROBERT C DURHAM PO BOX 574 BENSON,AZ 85602-0574 US	

LINE #	QTY	DESCRIPTION	REMARKS	UNIT PRICE	TOTAL
1	1.00	LOCATABLE MINERALS / MINING CLAIMS-NOT NEW-UNADJUD,ONE AUTH NO. ONLY / MINING CLAIM MONEY RECEIVED CASES: AMC402147/\$3220.00	MAINT 2014/23	- n/a -	3220.00
TOTAL:					\$3,220.00

PAYMENT INFORMATION			
NOTE: Items will appear on credit card statement as "Bureau of Land Mgmt CO".			
1	AMOUNT:	3220.00	POSTMARKED: N/A
	TYPE:	CREDIT CARD	RECEIVED: 08/13/2013
	NAME:	DURHAM, ROBERT C PO BOX 574 BENSON AZ 85602-0574 US	
	CARD NO:	XXXXXXXXXXXX5544	AUTH CODE: 013354
	NAME ON CARD:	ROBERT CDURHAM	
	EXPIRES:	03/2015	
	SIGNATURE:		

REMARKS	

This receipt was generated by the automated BLM Collections and Billing System and is a paper representation of a portion of the official electronic record contained therein.

Amc 402147

**\$140.00 MAINTENANCE FEE PAYMENT DUE ON OR BEFORE AUGUST 31, 2012
IN LIEU OF ASSESSMENT WORK FOR THE UPCOMING ASSESSMENT
YEAR BEGINNING SEPTEMBER 1 OF THE YEAR NOTED ABOVE.**

Bureau of Land Management
Arizona State Office
222 North Central Avenue
Phoenix, AZ 85004-2203

COUNT:	<u>23</u>	\$	<u>3220</u>	INT	<u>50</u>
FOR OFFICIAL USE ONLY					

THE CLAIMS ARE SITUATED IN Cochise COUNTY, ARIZONA

BLM SERIAL NUMBERS	NAMES OF CLAIMS OR SITES
A MC <u>402149</u> THRU A MC <u>402169</u>	
COUNTY BOOK/DOCKET _____	PAGE(S) OR FEE NO (S) _____
A MC _____ THRU A MC _____	
COUNTY BOOK/DOCKET _____	PAGE(S) OR FEE NO (S) _____

(OR) IF NOT CONSECUTIVE NUMBERS LIST SEPARATELY BELOW:

BLM SERIAL NUMBERS	NAME OF CLAIMS/SITES	COUNTY BOOK/DOCKET & PAGE OR FEE NUMBER
A MC <u>402147</u> <i>ALL ARE Lode 20.66 A claims each</i>	Surprise No# <u>1</u>	<u>890714808</u>
A MC <u>402148</u>	Surprise No# <u>3</u>	<u>890714807</u>
A MC <u>402149</u>	Surprise No# <u>5</u>	<u>890714806</u>
A MC <u>402150</u>	Surprise No# <u>7</u>	<u>890714805</u>
A MC <u>402151</u>	Surprise No# <u>9</u>	<u>890714804</u>
A MC <u>402152</u>	Surprise No# <u>19</u>	<u>890714799</u>
A MC <u>402153</u>	Surprise No# <u>21</u>	<u>890714798</u>
A MC <u>402154</u>	Surprise No# <u>22</u>	<u>890714761</u>
A MC <u>402155</u>	Surprise No# <u>23</u>	<u>890714797</u>
A MC <u>Continue's on next page</u>		

CLAIMANT'S NAME: Robert C. Durham, For the Strong & Harris

ADDRESS: P.O. Box 574 CITY: Benson STATE: AZ

CHECK HERE IF THIS IS A CHANGE OF ADDRESS

PHONE: Work (520) 393-2405 ZIP: 85602
Home (520) 586-8806
Cell (520) 743-6125

SIGNATURE: Robert C. Durham
TO RECORD WITH THE COUNTY, ONE CLAIMANT OR THE AGENT MUST SIGN

LIST ALL ADDITIONAL OWNERS ON REVERSE SIDE OF THIS FORM

TIME STAMP
 2012 JUL 17 P 3:30
 RECEIVED
 BLM AZ STATE OFFICE

PHOENIX, ARIZONA

ENTERED INTO COMPUTER
 JUL 18 2012 PB

FOR OFFICIAL USE ONLY	DATE	INITIAL	VERIFIED
ENTERED INTO COMPUTER:			

9/50

Mining Claim, Mill Site or Tunnel Site Maintenance Fee Payment Continuation Sheet

	BLM SERIAL NUMBERS	NAME OF CLAIMS/SITES	COUNTY BOOK/DOCKET & PAGE OR FEE NUMBER
A MC	402156	Surprise No# 37	890714791
A MC	402157	Surprise No# 38	890714790
A MC	402158	Surprise No# 39	890714789
A MC	402159	Surprise No# 40	890714788
A MC	402160	Surprise No# 46	890714782
A MC	402161	Surprise No# 47	890714781
A MC	402162	Surprise No# 48	890714780
A MC	402163	Surprise No# 55	890714774
A MC	402164	Surprise No# 56	890714773
A MC	402165	Surprise No# 57	890714772
A MC	402166	Surprise No# 58	890714771
A MC	402167	Surprise No# 64	890714765
A MC	402168	Surprise No# 65	890714764
A MC	402169	Surprise No# 66	890714763
A MC	End	End	End
A MC			
A MC			
A MC			
A MC			
A MC			
A MC			
A MC			
A MC			
A MC			
A MC			
A MC			
A MC			

23 ea

Alve

FOR OFFICIAL USE ONLY

RECEIVED
 BLM AZ STATE OFFICE
 TIME STAMP
 017 JUL 17 P 3:34
 PHOENIX, ARIZONA
 P-2 of 2

ADDITIONAL OWNERS

Mr.	Robert	Durham
Mrs.	Betty Lou	Smith
Mr.	Danny	Tapia
Mr	Gerald	Moseley
Mrs	Eula	Brassfield
Mr	Harrison	Schmitt
Mrs	Betty	Ownby
Mr	Ed	Loftus
Mr	Frank	Davis
Mrs	Terri	Holland
Mrs	Jacqui	Cummings Tillman
Mrs	Carla	Tillman
DR	ED	Libby

RECEIVED
BLM AZ STATE OFFICE
2012 JUL 17 P 3:34
PHOENIX, ARIZONA

Robert D. P.

United States Department of the Interior
 Bureau of Land Management
 LANDS/RECREATION & PLANNING
 ONE N CENTRAL AVE
 PHOENIX, AZ 85004 -2203
 Phone: 602-417-9200

Receipt

No: 2610323

Transaction #: 2690484		ENTERED INTO COMPUTER	
Date of Transaction: 07/17/2012			
CUSTOMER: JUL 18 2012 PB			
ROBERT C DURHAM PO BOX 574 BENSON, AZ 85602-0574 US			

LINE #	QTY	DESCRIPTION	REMARKS	UNIT PRICE	TOTAL
1	1.00	LOCATABLE MINERALS / MINING CLAIMS-NOT NEW-UNADJUD, ONE AUTH NO. ONLY / MINING CLAIM MONEY RECEIVED CASES: AMC402147/\$3220.00	MAINT (23) 2013	- n/a -	3220.00
TOTAL:					\$3,220.00

PAYMENT INFORMATION			
NOTE: Items will appear on credit card statement as "Bureau of Land Mgmt CO".			
1	AMOUNT:	3220.00	POSTMARKED: N/A
	TYPE:	CREDIT CARD	RECEIVED: 07/17/2012
	NAME:	DURHAM, ROBERT C PO BOX 574 BENSON AZ 85602-0574 US	
	CARD NO:	XXXXXXXXXXXX5544	AUTH CODE: 017914
	NAME ON CARD:	ROBERT C DURHAM	
	EXPIRES:	03/2015	
	SIGNATURE:		

REMARKS

This receipt was generated by the automated BLM Collections and Billing System and is a paper representation of a portion of the official electronic record contained therein.

Amc 402147

**\$140.00 MAINTENANCE FEE PAYMENT DUE ON OR BEFORE AUGUST 31, 2011
IN LIEU OF ASSESSMENT WORK FOR THE UPCOMING ASSESSMENT
YEAR BEGINNING SEPTEMBER 1 OF THE YEAR NOTED ABOVE.**

Bureau of Land Management
Arizona State Office
222 North Central Avenue
Phoenix, AZ 85004-2203

COUNT:	<u>23</u>	\$ <u>3220.00</u>	INT:	<u>500</u>
FOR OFFICIAL USE ONLY				
<u>2403549</u> <u>CC</u>				

THE CLAIMS ARE SITUATED IN Cochise COUNTY, ARIZONA

BLM SERIAL NUMBERS	NAMES OF CLAIMS OR SITES
A MC <u>402149</u> THRU A MC <u>402169</u>	
COUNTY BOOK/DOCKET _____	PAGE(S) OR FEE NO (S) _____
A MC _____ THRU A MC _____	
COUNTY BOOK/DOCKET _____	PAGE(S) OR FEE NO (S) _____

(OR) IF NOT CONSECUTIVE NUMBERS LIST SEPARATELY BELOW:

BLM SERIAL NUMBERS	NAME OF CLAIMS/SITES	COUNTY BOOK/DOCKET & PAGE OR FEE NUMBER
A MC <u>402147</u>	<u>Surprise No# 1</u>	<u>890714808</u>
A MC <u>402148</u>	<u>Surprise No# 3</u>	<u>890714807</u>
A MC <u>402149</u>	<u>Surprise No# 5</u>	<u>890714806</u>
A MC <u>402150</u>	<u>Surprise No# 7</u>	<u>890714805</u>
A MC <u>402151</u>	<u>Surprise No# 9</u>	<u>890714804</u>
A MC <u>402152</u>	<u>Surprise No# 19</u>	<u>890714799</u>
A MC <u>402153</u>	<u>Surprise No# 21</u>	<u>890714798</u>
A MC <u>402154</u>	<u>Surprise No# 22</u>	<u>890714761</u>
A MC <u>402155</u>	<u>Surprise No# 23</u>	<u>890714797</u>
A MC <u>Continue's on next page</u>		

CLAIMANT'S NAME: Robert C. Durham, For the Strong & Harris

ADDRESS: P.O. Box 574 CITY: Benson STATE: AZ




CHECK HERE IF THIS IS A CHANGE OF ADDRESS

PHONE: Work (520) 393-2405 ZIP: 85602
Home (520) 586-8806
Cell (520) 743-6125

SIGNATURE: Robert C. Durham
TO RECORD WITH THE COUNTY, ONE CLAIMANT OR THE AGENT MUST SIGN

LIST ALL ADDITIONAL OWNERS ON REVERSE SIDE OF THIS FORM



FOR OFFICIAL USE ONLY
ENTERED INTO COMPUTER: _____
DATE INITIAL VERIFIED

ENTERED INTO COMPUTER
P1 of 2

AUG 23 2011 AT

Blank Entry, and One of Number One
Maintenance Fee Payment Continuation Sheet

BLM SERIAL NUMBERS		NAME OF CLAIMS/SITES	COUNTY BOOK/DOCKET & PAGE OR FEE NUMBER
A MC	402156	Surprise No# 37	890714791
A MC	402157	Surprise No# 38	890714790
A MC	402158	Surprise No# 39	890714789
A MC	402159	Surprise No# 40	890714788
A MC	402160	Surprise No# 46	890714782
A MC	402161	Surprise No# 47	890714781
A MC	402162	Surprise No# 48	890714780
A MC	402163	Surprise No# 55	890714774
A MC	402164	Surprise No# 56	890714773
A MC	402165	Surprise No# 57	890714772
A MC	402166	Surprise No# 58	890714771
A MC	402167	Surprise No# 64	890714765
A MC	402168	Surprise No# 65	890714764
A MC	402169	Surprise No# 66	890714763
A MC	End	End	End <i>cc</i>
A MC			
A MC			
A MC			
A MC			
A MC			
A MC			
A MC			
A MC			
A MC			
A MC			
A MC			

23 ea

RECEIVED
 COUNTY CLERK'S OFFICE
 2011 AUG 12 PM 12:12
 TUCSON, ARIZONA

Blw

TIME STAMP

FOR OFFICIAL USE ONLY

ENTERED INTO COMPUTER: _____

DATE INITIAL VERIFIED

ADDITIONAL OWNERS

Mr. Robert Durham
Mrs. Betty Lou Smith
Mr. Danny Tapia
Mr. Gerald Moseley
Mrs. Eula Brassfield
Mr. Harrison Schmitt
Mrs. Betty Ownby
Mr. Ed Loftus
Mr. Frank Davis
Mrs. Terri Holland
Mrs. Jacqui Cummings Tillman
Mrs. Carla Tillman
DR ED Libby

RECEIVED
CLERK OF SUPERIOR COURT
2011 AUG 12 P 12:12
PHOENIX, ARIZONA

Robert D. P.

United States Department of the Interior
Bureau of Land Management
 LANDS/RECREATION & PLANNING
 ONE N CENTRAL AVE
 PHOENIX, AZ 85004 -2203
 Phone: 602-417-9200

Receipt

No: 2403549

Transaction #: 2478785	
Date of Transaction: 08/12/2011	
CUSTOMER:	
ROBERT C DURHAM PO BOX 574 BENSON, AZ 85602-0574 US	

LINE #	QTY	DESCRIPTION	REMARKS	UNIT PRICE	TOTAL
1	1.00	LOCATABLE MINERALS / MINING CLAIMS- NOT NEW-UNADJUD, ONE AUTH NO. ONLY / MINING CLAIM MONEY RECEIVED CASES: AMC402147/\$3220.00	2012 MAINT (23)	- n/a -	3220.00
TOTAL:					\$3,220.00

PAYMENT INFORMATION			
NOTE: Items will appear on credit card statement as "Bureau of Land Mgmt CO".			
1	AMOUNT:	3220.00	POSTMARKED: N/A
	TYPE:	CREDIT CARD	RECEIVED: 08/12/2011
	NAME:	DURHAM, ROBERT C PO BOX 574 BENSON AZ 85602-0574 US	
	CARD NO:	XXXXXXXXXXXX6736	AUTH CODE: 012459
	NAME ON CARD:	ROBERT C DURHAM	
	EXPIRES:	04/2012	
	SIGNATURE:		

REMARKS

This receipt was generated by the automated BLM Collections and Billing System and is a paper representation of a portion of the official electronic record contained therein.

**U.S. Department of the Interior
Bureau of Land Management
Arizona State Office**

CONVERSATION RECORD	Time 10:30 AM	Date May 17, 2011
----------------------------	------------------	----------------------

Type Visit Conference Telephone

Incoming
 Outgoing

Location of Visit/Conference BLM-ASO

Name of Person(s) Contacted or in Contact With You Clerk-Unknown	Organization (Office, Dept., Bureau, etc.) Cochise County Assessor's Office	Telephone 520-432-8650
---	--	---------------------------


Subject
What document would a claimant get from Cochise County to provide proof of ownership of land

Summary
Contacted the Cochise County Assessor's office to bolster information provided by the claimant, Mr. Robert Durham that the claimants are the owners of the SRHE lands.

The clerk that I spoke with gave the following information:
Cochise County records show that the surface for the provided legals:
T. 15 S., R. 22 E.,
Section 13 - Lots 1-4, W1/2E1/2, W1/2;
Section 14 - NE1/4
was transferred by Warranty Deed with the Fee# 071136986 on November 21, 2007 from Robert Durham to the Robert C. Durham & Nadine Family Revocable Trust

Action Required

Issue Vacate Decision for decision issued April 12, 2011

Name of Person Documenting Conversation ROD FBERT	Signature 	Date May 17, 2011
--	---	----------------------

Action Taken
Placed in AMC 402147-402169

Signature	Title	Date
-----------	-------	------

02 208-15-002 7

AUTO

AGRICULTURAL NOTICE OF VALUE

PHILIP S. LEIENDECKER
COCHISE COUNTY ASSESSOR
PO BOX 168
BISBEE, AZ 85603
(520) 432-8650

THIS IS NOT A TAX BILL

RETURN SERVICE REQUESTED

PRESORTED
FIRST CLASS
U.S. POSTAGE
PAID
PHOENIX, ARIZONA
PERMIT NO. 338

See reverse side for definitions and instructions

Your Appeal Deadline is APRIL 30, 2010

Property located in: COCHISE COUNTY	Tax Year 2011	Parcel ID 02	BK 208-15-002	MP 7	Parcel 7	Notice Date 03/01/2010
---	-------------------------	------------------------	-------------------------	----------------	--------------------	----------------------------------

LEGAL CLASS	2010 VALUATION			LEGAL CLASS	2011 VALUATION		
	Value	ASST. RATIO	ASSESSED VALUE		VALUE	ASST. RATIO	ASSESSED VALUE
LAND FCV 2	6117	16.0	979	2	6117	16.0	979
IMPR FCV	0	00.0	0		0	00.0	0
TOTAL FCV 2	6117	16.0	979	2	6117	16.0	979
LIMITED VALUE 2	6117	16.0	979	2	6117	16.0	979

SECTION: 13 TOWNSHIP: 15 RANGE: 22 ACRES: 799.61

LEGAL DESCRIPTION: LOTS 1 2 3 4 & W2 E2 & W2 639.61AC SEC 13; NE SEC 14; ALL IN T15 R 22 799.61A

270157-02-0571
DURHAM ROBERT C \$ NADINE FAMILY REV TR
SMITH BETTY LOU
PO BOX 1157
BENSON AZ 85602-1157



PHOENIX, ARIZONA

2011 MAY 16 P 1:37

RECEIVED
B.L.M. AZ STATE OFFICE

NOTICE!!

These documents have been scanned!

Do not place un-scanned documents beneath this notice!

Do not remove this notice from this file!

GPO Jacket No. 560-102
Print Order 61540
Rise Business Services, LLC
Job=AZ15 5/17/2019



Box Number= AZ15065



Claim Begin-End: AMC402147-AMC402169

6 Location Notices-Amendments and Supporting Documents



AZ15065-10

AMC401615-AMC402238

Mining Claim Status Report

DATA SEP 26 2010
ENTERED ms

MTP Checked by _____

GEO Checked by _____

LEAD SERIAL NUMBER AMC 402147 thru AMC 402169

OF CLAIMS & TYPE

23 LODE
_____ PLACER
_____ ASSOCIATION PLACER
_____ MILL SITE
_____ TUNNEL SITE

CHARGES

Location Fee @ \$34 = \$ 782.00
Processing Fee @ \$15 = \$ 345.00
Maintenance Fee @ \$140 = \$ 3220.00
Overage (+) \$ _____
Shortage (-) \$ _____
Assessment 2011 Other Fees \$ 3220.00
TOTAL \$ 7567.00

ARE THERE ENOUGH LOCATORS?

Yes No

DOCUMENTS RECEIVED VIA -

Over-the-Counter Mail

TIMELY FILED?

Yes No

LEGAL DESCRIPTION - T 15S R 22E SEC 13, 14, 24
T _____ R _____ SEC _____
T _____ R _____ SEC _____
T _____ R _____ SEC _____

BLM FOREST SERVICE SUBJ TO PL 359: Yes No

WILDERNESS AREA: No Yes

SPLIT ESTATE - N/A SX PX SRHA OTHER

Proper Notice Filed if Located on SHRA Lands? N/A Yes No

RECONVEYED MINERALS ON BLM LANDS REQUIRE OPENING ORDERS FROM 1944 TO 1993 -

Open to Entry on: _____ N/A

COMMENTS/STATUS - VOID PARTIALLY VOID PVT MINERALS WITHDRAWN LANDS

OTHER Seems like most of claims are on SRHA - will decide after verifying location of claims w/ better maps or EZ mapper. GEO RPT shows no NOITL past or present

Claimant acknowledges that portions of the following claims(s) site(s) may be void or voidable.

Printed Name of Claimant _____ Signature of Claimant _____

***** FINAL ADJUDICATION *****

DATE 3/28/2011 INITIALS RE

AMC 402147

2

AMC 402147 - partial SRHE

AMC 402148] - OK

AMC 402151]

AMC 402152] - complete SRHE

AMC 402153]

AMC 402154 - OK

AMC 402155 - complete SRHE

AMC 402156 - partial SRHE

AMC 402157] - partial SRHE

AMC 402159]

AMC 402160] - complete SRHE

AMC 402169]

STANDARDIZED LETTER

PARTIAL

AMC 402147, AMC 402156 - 402159

complete

402152 - 153

AMC 402155, AMC 402160 - 169

Partial SRHE

AMC 402147	Surprise	#1
AMC 402156		#37
AMC 402157		#38
40258		#39
59		#40
COMPLETE 60	COMPLETE	#46
61		#47
62		#48
63		#55
64		#56
65		#57
66		#58
67		#64
68		#65
AMC 40269	Surprise	#69
155		#23
153		#21
152		#19

OK 9, 7, 5, 3²22

NOTE - one claim
lacks ~~needs~~ signature

ARIZONA
NOTICE OF RELOCATION
(Lode Claim)

Notice is hereby given that ROBERT C DURHAM, BETTY LOU SMITH, Danny Tapia, GERALD MOSELEY, Eula Brassfield, Harrison SCHMITT, BETTY A. OWNBEY, FRANK D. DAVIS, EDWARD G. LOFTUS, Dr Edward Libby, Carla Tillman, Jacqui Tillman, Terry Holland whose mailing address is c/o Robert C. Durham P.O. Box 574 Benson, Arizona, 85602 by their undersigned agent, makes this relocation of the Surprise NO#1 lode mining claim in the Cochise Mining District, County of Cochise, and State of Arizona.

The general course of the claim is from North to South, and said claim, is located within the SW/SE Quarter(s) of Section(s) 13/14, Township 15 South, Range 22 East, GSRB&M, Arizona.

The location monument is in Section 13, Township 15 South, Range 22 East, GSRB&M, Arizona.

This Notice is posted upon a location monument on the centerline of the claim, said monument being located approximately 495 feet North and 15 feet West from the SE corner of Section 14 Township 15 South, Range 22 East, GSRB&M, Arizona. This claim is 1500 feet in length, running 395 feet in a South direction from said Location monument, and 600 feet in width (300 feet on either side of the centerline of the claim), forming a claim in the shape of a parallelogram.

The undersigned claims the ground as depicted on the attached map.

This claim has been monumented in accordance with State and Federal law.

This claim is intended as a relocation of the Surprise No 1 lode mining claim, covering all or a part of the Same ground included in the Surprise No 1 lode mining claim. The original location notice and amended location notice(s), if any, for the Surprise No 1 lode mining claim are recorded in the Official Records of Cochise County, Arizona, and filed with the Bureau of Land Management, Department of the Interior, as follows:

Name of Claim	Date	Book	Page	County fee #
<u>Surprise No 1</u>	3/8/64	351	183	
<u>Surprise No 1</u>	8/4/89			890714808

2010
 BLM
 Serial
 Number
 46846
 ID:
 298134
 PHOENIX, AZ
 CLERK OF COURSE OFFICE

All of the requirements of law relating to the location of mining claims have been or will be timely complied with by this relocation, but the locator by this relocation does not waive or abandon any rights it may have under and by virtue of said original location.

Relocated, dated and posted on the ground this 4th day of August 2010. Time: 10:00 am.

By Robert C Durham
Robert C Durham, agent

On behalf of each of the above locators

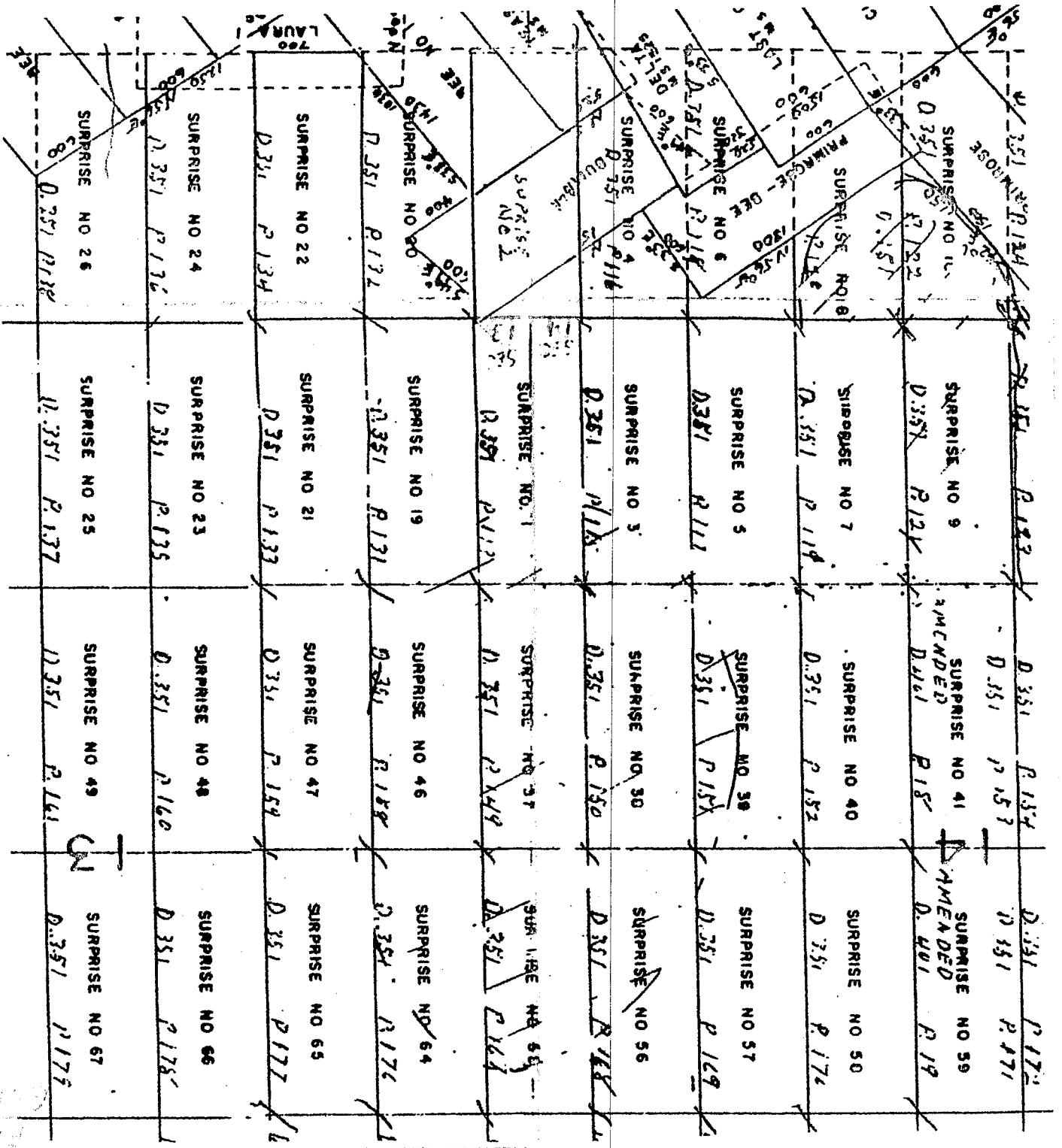
MS 402147

AMC 40247

RECEIVED
CALIFORNIA STATE OFFICE

04 SEP 13 A 10:40

PHOENIX, AZ



ARIZONA
NOTICE OF RELOCATION
(Lode Claim)

Notice is hereby given that ROBERT C DURHAM, BETTY LOU SMITH, Danny Tapia, GERALD MOSELEY, Eula Brassfield, Harrison SCHMITT, BETTY A. OWNBEY, FRANK D. DAVIS, EDWARD G. LOFTUS, Dr Edward Libby, Carla Tillman, Jacqui Tillman, Terry Holland whose mailing address is c/o Robert C. Durham P.O. Box 574 Benson, Arizona, 85602 by their undersigned agent, makes this relocation of the Surprise NO#3 lode mining claim in the Cochise Mining District, County of Cochise, and State of Arizona.

The general course of the claim is from North to South, and said claim, is located within the SW/SE Quarter(s) of Section(s) 14, Township 15 South, Range 22 East, GSRB&M, Arizona.

The location monument is in Section 14, Township 15 South, Range 22 East, GSRB&M, Arizona.

This Notice is posted upon a location monument on the centerline of the claim, said monument being located approximately 200 feet north and 585 feet West from the SE corner of Section 14 Township 15 South, Range 22 East, GSRB&M, Arizona. This claim is 1500 feet in length, running 100 feet in a South direction from said Location monument, and 600 feet in width (300 feet on either side of the centerline of the claim), forming a claim in the shape of a parallelogram.

The undersigned claims the ground as depicted on the attached map.

This claim has been monumented in accordance with State and Federal law.

This claim is intended as a relocation of the Surprise No 3 lode mining claim, covering all or a part of the Same ground included in the Surprise No 3 lode mining claim. The original location notice and amended location notice(s), if any, for the Surprise No 3 lode mining claim are recorded in the Official Records of Cochise County, Arizona, and filed with the Bureau of Land Management, Department of the Interior, as follows:

Name of Claim	Date	Book	Page	County fee #	BLM Serial Number
<u>Surprise No 3</u>	3/20/64	351	115		46848
<u>Surprise No 3</u>	8/4/89			890714807	298135

All of the requirements of law relating to the location of mining claims have been or will be timely complied with by this relocation, but the locator by this relocation does not waive or abandon any rights it may have under and by virtue of said original location.

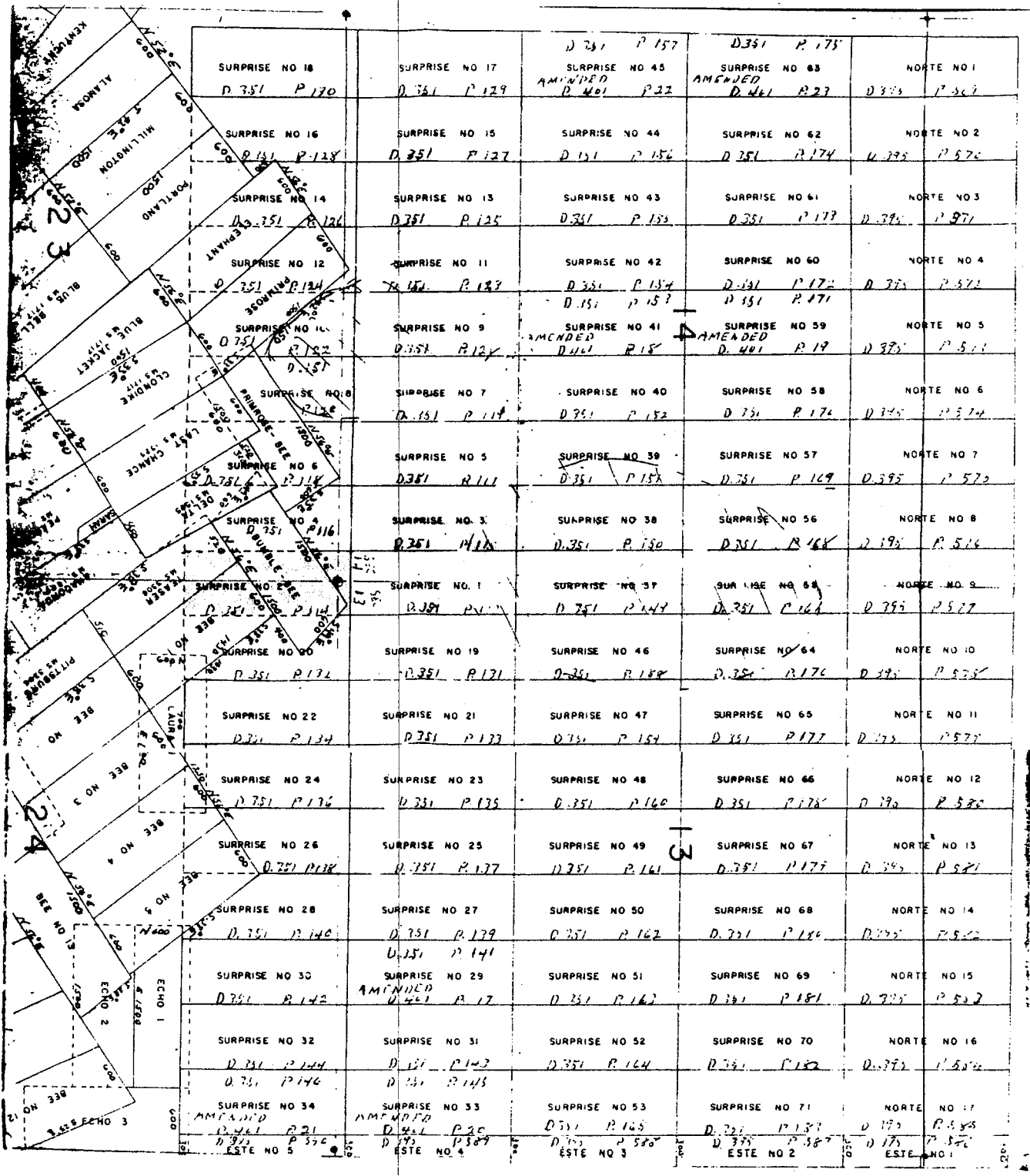
Relocated, dated and posted on the ground this 4th day of August 2010. Time: 10:00 am.

By Robert C Durham
Robert C Durham, agent

On behalf of each of the above locators

RECEIVED
BLM AZ SVL OFFICE
2010 SEP 13 AM 10:40
PHONIX, AZ

FILED
402148



RECEIVED
 BLM AZ STATE OFFICE
 2010 SEP 13 A 10:40
 PHOENIX, AZ
 The Norte Nos. 1 through 17,
 the Este Nos. 1 through 5 and
 the Surprise Nos. 1, 3, 5, 7,
 9, 11, 13, 15, 17, 19, 21, 23,
 25, 27, 29, 31, 33, 37 through
 53 and 55 through 71 unpatented
 lode mining claims situated in
 Sections 13 and 14, T.15S, R.22E,
 G&SR&M, Cochise County, Arizona.
 Scale: 1" = Approx. 1150'.

AHC 402148

SURPRISE NO 10 D. 351 P. 124	SURPRISE NO 9 D. 351 P. 123	SURPRISE NO 41 AMENDED D. 401 P. 15	SURPRISE NO 59 AMENDED D. 401 P. 19
SURPRISE NO 8 D. 351 P. 118	SURPRISE NO 7 D. 351 P. 119	SURPRISE NO 40 D. 351 P. 152	SURPRISE NO 50 D. 351 P. 174
SURPRISE NO 6 D. 351 P. 118	SURPRISE NO 5 D. 351 P. 111	SURPRISE NO 39 D. 351 P. 151	SURPRISE NO 57 D. 351 P. 169
SURPRISE NO 4 D. 351 P. 116	SURPRISE NO 3 D. 351 P. 115	SURPRISE NO 30 D. 351 P. 150	SURPRISE NO 56 D. 351 P. 168
SURPRISE NO 2 D. 351 P. 112	SURPRISE NO 1 D. 351 P. 112	SURPRISE NO 27 D. 351 P. 149	SURPRISE NO 55 D. 351 P. 167
SURPRISE NO 20 D. 351 P. 132	SURPRISE NO 19 D. 351 P. 131	SURPRISE NO 46 D. 351 P. 189	SURPRISE NO 64 D. 351 P. 176
SURPRISE NO 22 D. 351 P. 134	SURPRISE NO 21 D. 351 P. 133	SURPRISE NO 47 D. 351 P. 154	SURPRISE NO 65 D. 351 P. 177
SURPRISE NO 24 D. 351 P. 136	SURPRISE NO 23 D. 351 P. 135	SURPRISE NO 48 D. 351 P. 160	SURPRISE NO 66 D. 351 P. 178
SURPRISE NO 26 D. 351 P. 138	SURPRISE NO 25 D. 351 P. 137	SURPRISE NO 49 D. 351 P. 161	SURPRISE NO 67 D. 351 P. 179

PHOENIX, AZ
 2010 SEP 13 A 10:40
 RECEIVED
 AZ STATE OFFICE

ARIZONA
NOTICE OF RELOCATION
(Lode Claim)

Notice is hereby given that ROBERT C DURHAM, BETTY LOU SMITH, Danny Tapia, GERALD MOSELEY, Eula Brassfield, Harrison SCHMITT, BETTY A. OWNBEY, FRANK D. DAVIS, EDWARD G. LOFTUS, Dr Edward Libby, Carla Tillman, Jacqui Tillman, Terry Holland whose mailing address is c/o Robert C. Durham P.O. Box 574 Benson, Arizona, 85602 by their undersigned agent, makes this relocation of the Surprise NO#5 lode mining claim in the Cochise Mining District, County of Cochise, and State of Arizona.

The general course of the claim is from North to South, and said claim, is located within the SE Quarter(s) of Section(s) 14, Township 15 South, Range 22 East, GSRB&M, Arizona.

The location monument is in Section 14, Township 15 South, Range 22 East, GSRB&M, Arizona.

This Notice is posted upon a location monument on the centerline of the claim, said monument being located approximately 200 feet North and 1185 feet West from the SE corner of Section 14 Township 15 South, Range 22 East, GSRB&M, Arizona. This claim is 1500 feet in length, running 100feet in a South direction from said Location monument, and 600 feet in width (300 feet on either side of the centerline of the claim), forming a claim in the shape of a parallelogram.

The undersigned claims the ground as depicted on the attached map.

This claim has been monumented in accordance with State and Federal law.

This claim is intended as a relocation of the Surprise No 5 lode mining claim, covering all or a part of the Same ground included in the Surprise No 5 lode mining claim. The original location notice and amended location notice(s), if any, for the Surprise No 5 lode mining claim are recorded in the Official Records of Cochise County, Arizona, and filed with the Bureau of Land Management, Department of the Interior, as follows:

Name of Claim	Date	Recorded BookPage	County fee #	BLM Serial Number
<u>Surprise No 5</u>	3/20/64	351 117		46850
<u>Surprise No 5</u>	8/4/89		890714806	293136

All of the requirements of law relating to the location of mining claims have been or will be timely complied with by this relocation, but the locator by this relocation does not waive or abandon any rights it may have under and by virtue of said original location.

Relocated, dated and posted on the ground this 4th day of August 2010. Time: 10:00 am.

By Robert C Durham
Robert C Durham, agent

On behalf of each of the above locators

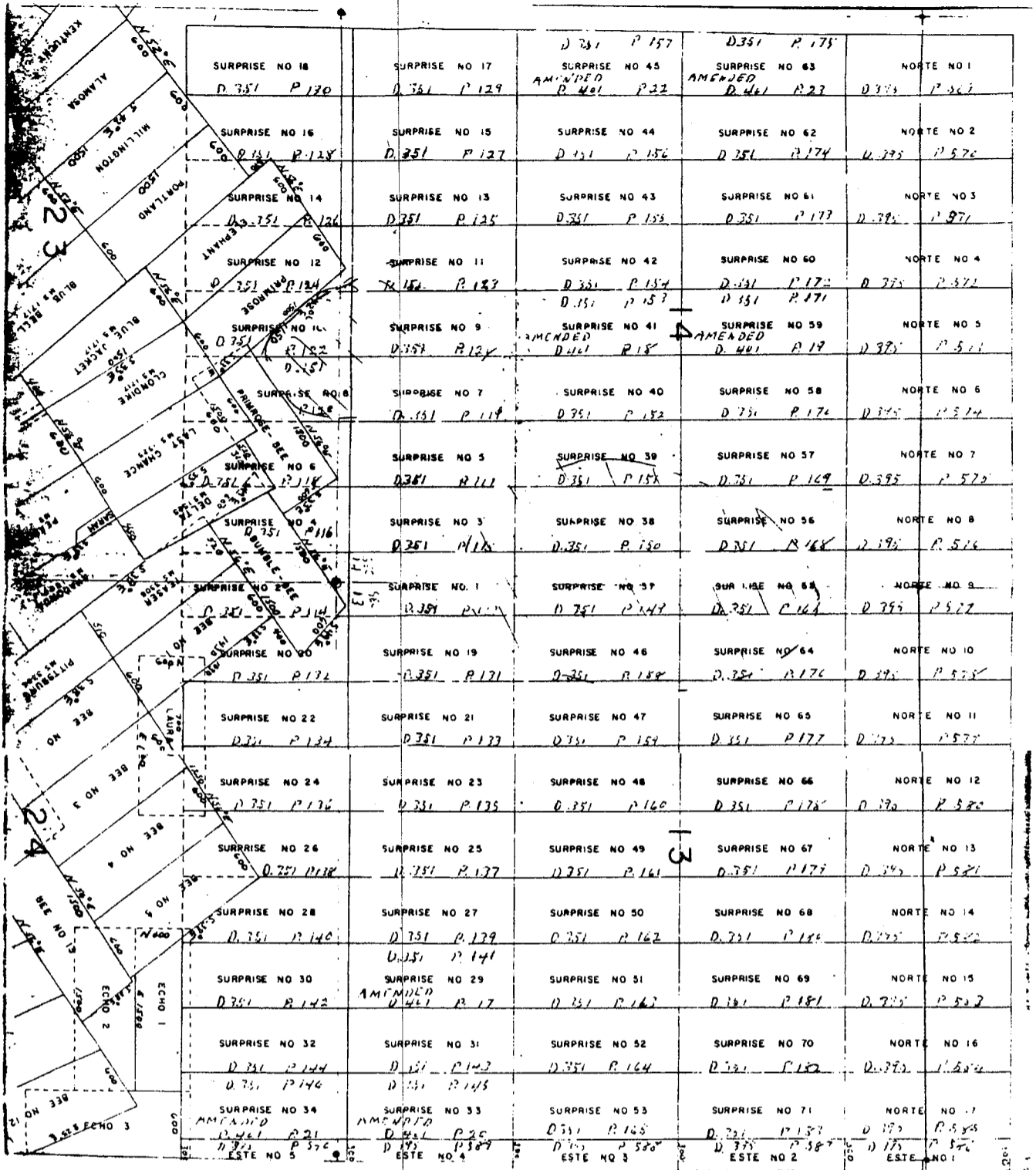
2010 SEP 13 A 10:41
 BLM AZ STATE OFFICE
 TUCSON, AZ

48402149

SURPRISE NO 12 D. 351 P. 124	SURPRISE NO 9 D. 351 P. 123	SURPRISE NO 41 D. 351 P. 154	SURPRISE NO 59 D. 351 P. 172
SURPRISE NO 11 D. 351 P. 122	SURPRISE NO 9 D. 351 P. 124	SURPRISE NO 41 D. 461 P. 18	SURPRISE NO 59 D. 461 P. 19
SURPRISE NO 8 D. 351 P. 119	SURPRISE NO 7 D. 351 P. 119	SURPRISE NO 40 D. 351 P. 152	SURPRISE NO 50 D. 351 P. 174
SURPRISE NO 6 D. 351 P. 117	SURPRISE NO 5 D. 351 P. 117	SURPRISE NO 39 D. 351 P. 151	SURPRISE NO 57 D. 351 P. 169
SURPRISE NO 4 D. 351 P. 116	SURPRISE NO 3 D. 351 P. 115	SURPRISE NO 30 D. 351 P. 150	SURPRISE NO 56 D. 351 P. 168
SURPRISE NO 2 D. 351 P. 112	SURPRISE NO 1 D. 351 P. 112	SURPRISE NO 37 D. 351 P. 149	SURPRISE NO 55 D. 351 P. 168
SURPRISE NO 20 D. 351 P. 172	SURPRISE NO 19 D. 351 P. 171	SURPRISE NO 46 D. 351 P. 158	SURPRISE NO 64 D. 351 P. 176
SURPRISE NO 22 D. 351 P. 134	SURPRISE NO 21 D. 351 P. 133	SURPRISE NO 47 D. 351 P. 159	SURPRISE NO 65 D. 351 P. 177
SURPRISE NO 24 D. 351 P. 176	SURPRISE NO 23 D. 351 P. 135	SURPRISE NO 48 D. 351 P. 160	SURPRISE NO 66 D. 351 P. 178
SURPRISE NO 26 D. 351 P. 178	SURPRISE NO 25 D. 351 P. 137	SURPRISE NO 49 D. 351 P. 161	SURPRISE NO 67 D. 351 P. 179

RECEIVED
 U.S. MAIL, AZ STATE OFFICE
 2010 SEP 13 A 10:41
 PHOENIX, AZ

9402149



The Norte Nos. 1 through 17, the Este Nos. 1 through 5 and the Surprise Nos. 1, 3, 5, 7, 9, 11, 13, 15, 17, 19, 21, 23, 25, 27, 29, 31, 33, 37 through 53 and 55 through 71 unpatented lode mining claims situated in sections 13 and 14, T.15S, R.22E, G&SRB&M, Cochise County, Arizona.

Scale: 1" = Approx. 1150'

RECEIVED
ALMAZAR STATE OFFICE
2010 SEP 13 A 10:41

ARIZONA
NOTICE OF RELOCATION
(Lode Claim)

Notice is hereby given that ROBERT C DURHAM, BETTY LOU SMITH, Danny Tapia, GERALD MOSELEY, Eula Brassfield, Harrison SCHMITT, BETTY A. OWNBEY, FRANK D. DAVIS, EDWARD G. LOFTUS, Dr Edward Libby, Carla Tillman, Jacqui Tillman, Terry Holland whose mailing address is c/o Robert C. Durham P.O. Box 574 Benson, Arizona, 85602 by their undersigned agent, makes this relocation of the Surprise NO#7 lode mining claim in the Cochise Mining District, County of Cochise, and State of Arizona.

The general course of the claim is from North to South, and said claim, is located within the SE Quarter(s) of Section(s) 14, Township 15 South, Range 22 East, GSRB&M, Arizona.

The location monument is in Section 14, Township 15 South, Range 22 East, GSRB&M, Arizona.

This Notice is posted upon a location monument on the centerline of the claim, said monument being located approximately 200 feet North and 1785 feet West from the SE corner of Section 14, Township 15 South, Range 22 East, GSRB&M, Arizona. This claim is 1500 feet in length, running 100 feet in a South direction from said Location monument, and 600 feet in width (300 feet on either side of the centerline of the claim), forming a claim in the shape of a parallelogram.

The undersigned claims the ground as depicted on the attached map.


This claim has been monumented in accordance with State and Federal law.

This claim is intended as a relocation of the Surprise No 7 lode mining claim, covering all or a part of the Same ground included in the Surprise No 7 lode mining claim. The original location notice and amended location notice(s), if any, for the Surprise No 7 lode mining claim are recorded in the Official Records of Cochise County, Arizona, and filed with the Bureau of Land Management, Department of the Interior, as follows:

Name of Claim	Date	Book	Page	County fee #	BLM Serial Number
<u>Surprise No 7</u>	3/20/64	351	119		46852
<u>Surprise No 7</u>	8/4/89			890714805	298137

All of the requirements of law relating to the location of mining claims have been or will be timely complied with by this relocation, but the locator by this relocation does not waive or abandon any rights it may have under and by virtue of said original location.

Relocated, dated and posted on the ground this 4th day of August 2010. Time: 10:00 am.

By 
Robert C Durham, agent

On behalf of each of the above locators

2010 SEP 13 10:51 AM
 BLM RECEIVED
 COCHISE COUNTY, AZ

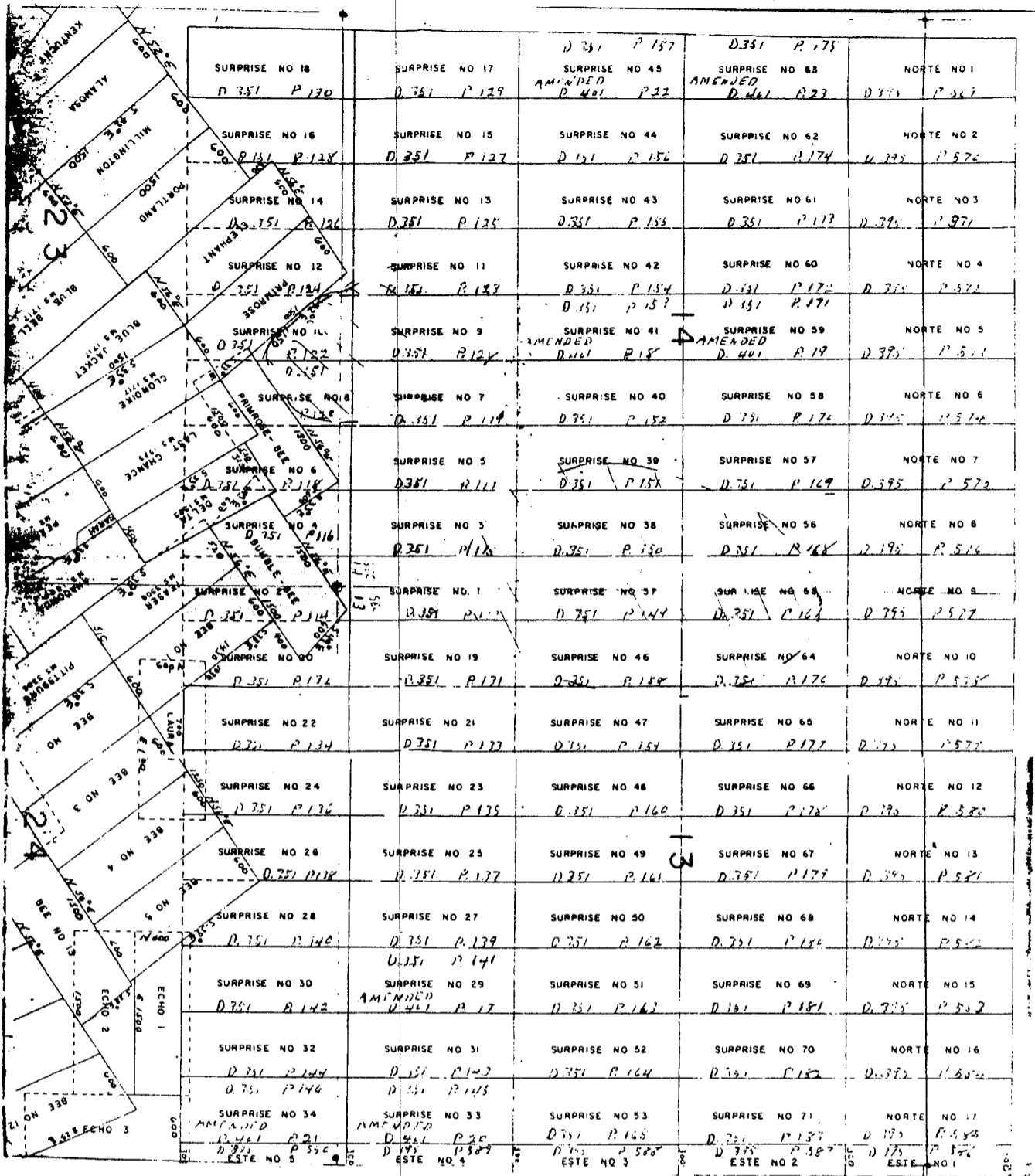
REC 402150

SURPRISE NO 12 D. 351 P. 124	SURPRISE NO 9 D. 351 P. 123	SURPRISE NO 41 D. 351 P. 157 AMENDED	SURPRISE NO 59 D. 351 P. 171 AMENDED
SURPRISE NO 10 D. 351 P. 122	SURPRISE NO 7 D. 351 P. 119	SURPRISE NO 40 D. 351 P. 152	SURPRISE NO 50 D. 351 P. 174
SURPRISE NO 6 D. 351 P. 118	SURPRISE NO 5 D. 351 P. 117	SURPRISE NO 39 D. 351 P. 151	SURPRISE NO 57 D. 351 P. 169
SURPRISE NO 4 D. 351 P. 116	SURPRISE NO 3 D. 351 P. 115	SURPRISE NO 30 D. 351 P. 150	SURPRISE NO 56 D. 351 P. 168
SURPRISE NO 2 D. 351 P. 114	SURPRISE NO 1 D. 351 P. 113	SURPRISE NO 27 D. 351 P. 149	SURPRISE NO 55 D. 351 P. 167
SURPRISE NO 20 D. 351 P. 132	SURPRISE NO 19 D. 351 P. 131	SURPRISE NO 46 D. 351 P. 159	SURPRISE NO 64 D. 351 P. 176
SURPRISE NO 22 D. 351 P. 134	SURPRISE NO 21 D. 351 P. 133	SURPRISE NO 47 D. 351 P. 159	SURPRISE NO 65 D. 351 P. 177
SURPRISE NO 24 D. 351 P. 136	SURPRISE NO 23 D. 351 P. 135	SURPRISE NO 48 D. 351 P. 160	SURPRISE NO 66 D. 351 P. 178
SURPRISE NO 26 D. 351 P. 138	SURPRISE NO 25 D. 351 P. 137	SURPRISE NO 49 D. 351 P. 161	SURPRISE NO 67 D. 351 P. 179

PHOENIX, AZ
 2010 SEP 13 10:41
 RECEIVED
 BLIND / STAKE OFFICE

AUG 4 2 15 0

PHOENIX, AZ



N
↓

2010 SEP 13 A 10:41

PHOENIX, AZ

RECORDS SECTION
ALTA SURVEY OFFICE

The Norte Nos. 1 through 17, the Este Nos. 1 through 5 and the Surprise Nos. 1, 3, 5, 7, 9, 11, 13, 15, 17, 19, 21, 23, 25, 27, 29, 31, 33, 37 through 53 and 55 through 71 unpatented lode mining claims situated in Sections 13 and 14, T.15S, R.22E, G&SRB&M, Cochise County, Arizona.

Scale: 1" = Approx. 1150'

ARIZONA
NOTICE OF RELOCATION
(Lode Claim)

Notice is hereby given that ROBERT C DURHAM, BETTY LOU SMITH, Danny Tapia, GERALD MOSELEY, Eula Brassfield, Harrison SCHMITT, BETTY A. OWNBEY, FRANK D. DAVIS, EDWARD G. LOFTUS, Dr Edward Libby, Carla Tillman, Jacqui Tillman, Terry Holland whose mailing address is c/o Robert C. Durham P.O. Box 574 Benson, Arizona, 85602 by their undersigned agent, makes this relocation of the Surprise NO#9 lode mining claim in the Cochise Mining District, County of Cochise, and State of Arizona.

The general course of the claim is from North to South, and said claim, is located within the SE&SW Quarter(s) of Section(s) 14, Township 15 South, Range 22 East, GSRB&M, Arizona.

The location monument is in Section 14, Township 15 South, Range 22 East, GSRB&M, Arizona.

This Notice is posted upon a location monument on the centerline of the claim, said monument being located approximately 200 feet North and 2385 feet West from the SE corner of Section 14 Township 15 South, Range 22 East, GSRB&M, Arizona. This claim is 1500 feet in length, running 100 feet in a South direction from said Location monument, and 600 feet in width (300 feet on either side of the centerline of the claim), forming a claim in the shape of a parallelogram.

The undersigned claims the ground as depicted on the attached map.

This claim has been monumented in accordance with State and Federal law.


This claim is intended as a relocation of the Surprise No 9 lode mining claim, covering all or a part of the Same ground included in the Surprise No 9 lode mining claim. The original location notice and amended location notice(s), if any, for the Surprise No 9 lode mining claim are recorded in the Official Records of Cochise County, Arizona, and filed with the Bureau of Land Management, Department of the Interior, as follows:

Name of Claim	Date	Recorded BookPage	County fee #	BLM Serial Number
<u>Surprise No 9</u>	3/20/64	351 121		46854
<u>Surprise No 9</u>	8/4/89		890714804	298138

All of the requirements of law relating to the location of mining claims have been or will be timely complied with by this relocation, but the locator by this relocation does not waive or abandon any rights it may have under and by virtue of said original location.

Relocated, dated and posted on the ground this 4th day of August 2010. Time: 10:00 am.

RECEIVED
CLM STATE OFFICE
SEP 13 10:41 AM 2010

By 
Robert C Durham, agent

On behalf of each of the above locators

AR 402151

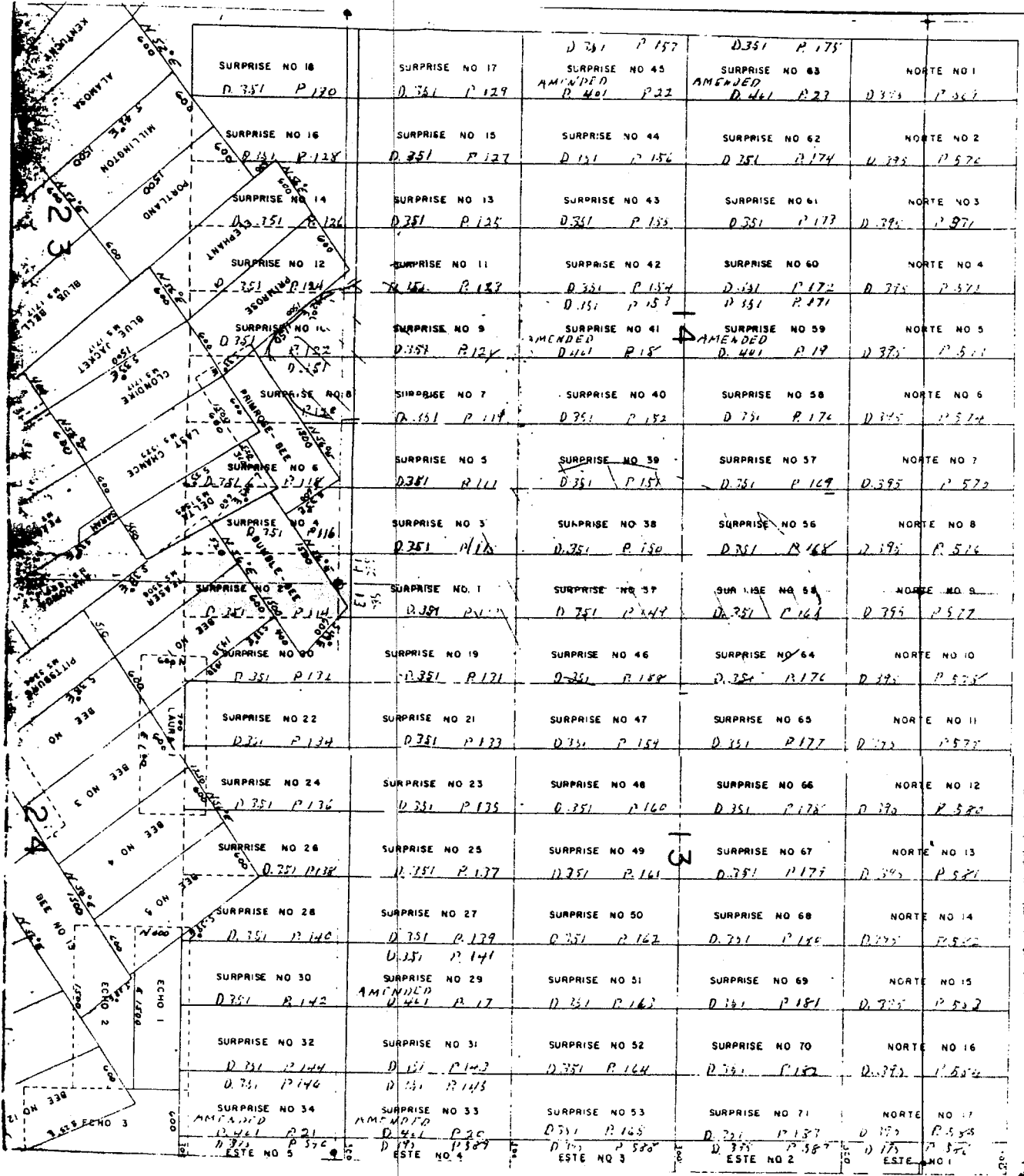
SURPRISE NO 10 D. 351 P. 122 D. 351 P. 124	SURPRISE NO 9 D. 351 P. 121 D. 351 P. 123	SURPRISE NO 41 D. 401 P. 18 AMENDED	SURPRISE NO 59 D. 401 P. 19 AMENDED
SURPRISE NO 8 D. 351 P. 118	SURPRISE NO 7 D. 351 P. 119	SURPRISE NO 40 D. 351 P. 152	SURPRISE NO 50 D. 351 P. 174
SURPRISE NO 6 D. 351 P. 118	SURPRISE NO 5 D. 351 P. 111	SURPRISE NO 39 D. 351 P. 151	SURPRISE NO 57 D. 351 P. 169
SURPRISE NO 4 D. 351 P. 116	SURPRISE NO 3 D. 351 P. 115	SURPRISE NO 30 D. 351 P. 150	SURPRISE NO 56 D. 351 P. 168
SURPRISE NO 2 D. 351 P. 112	SURPRISE NO 1 D. 351 P. 111	SURPRISE NO 27 D. 351 P. 149	SURPRISE NO 55 D. 351 P. 167
SURPRISE NO 20 D. 351 P. 172	SURPRISE NO 19 D. 351 P. 171	SURPRISE NO 46 D. 351 P. 189	SURPRISE NO 64 D. 351 P. 176
SURPRISE NO 22 D. 351 P. 134	SURPRISE NO 21 D. 351 P. 133	SURPRISE NO 47 D. 351 P. 159	SURPRISE NO 65 D. 351 P. 177
SURPRISE NO 24 D. 351 P. 136	SURPRISE NO 23 D. 351 P. 135	SURPRISE NO 48 D. 351 P. 160	SURPRISE NO 66 D. 351 P. 178
SURPRISE NO 26 D. 351 P. 138	SURPRISE NO 25 D. 351 P. 137	SURPRISE NO 49 D. 351 P. 161	SURPRISE NO 67 D. 351 P. 179

PHOENIX, AZ

2010 SEP 13 A 10:41

RECEIVED
D.L.M. AZ STATE OFFICE

ANC 402151



RECEIVED
 CLM. INSURANCE OFFICE
 2010 SEP 13 A 10:41
 PHOENIX, AZ
 The Norte Nos. 1 through 17,
 the Este Nos. 1 through 5 and
 the Surprise Nos. 1, 3, 5, 7,
 9, 11, 13, 15, 17, 19, 21, 23,
 25, 27, 29, 31, 33, 37 through
 53 and 55 through 71 unpatented
 lode mining claims situated in
 sections 13 and 14, T.15S, R.22E,
 GSRB5M, Cochise County, Arizona.
 Scale: 1" = Approx. 1150'

AUC 402151

ARIZONA
NOTICE OF RELOCATION
(Lode Claim)

Notice is hereby given that ROBERT C DURHAM, BETTY LOU SMITH, Danny Tapia, GERALD MOSELEY, Eula Brassfield, Harrison SCHMITT, BETTY A. OWNBEY, FRANK D. DAVIS, EDWARD G. LOFTUS, Dr Edward Libby, Carla Tillman, Jacqui Tillman, Terry Holland whose mailing address is c/o Robert C. Durham P.O. Box 574 Benson, Arizona, 85602 by their undersigned agent, makes this relocation of the Surprise NO#19 lode mining claim in the Cochise Mining District, County of Cochise, and State of Arizona.

The general course of the claim is from North to South, and said claim, is located within the SW Quarter(s) of Section(s) 13, Township 15 South, Range 22 East, GSRB&M, Arizona.

The location monument is in Section 13, Township 15 South, Range 22 East, GSRB&M, Arizona.

This Notice is posted upon a location monument on the centerline of the claim, said monument being located approximately 200 feet North and 585 feet east from the Sw corner of Section 13, Township 15 South, Range 22 East, GSRB&M, Arizona. This claim is 1500 feet in length, running 100 feet in a South direction from said Location monument, and 600 feet in width (300 feet on either side of the centerline of the claim), forming a claim in the shape of a parallelogram.

The undersigned claims the ground as depicted on the attached map.


This claim has been monumented in accordance with State and Federal law.

This claim is intended as a relocation of the Surprise No 19 lode mining claim, covering all or a part of the Same ground included in the Surprise No 19 lode mining claim. The original location notice and amended location notice(s), if any, for the Surprise No 19 lode mining claim are recorded in the Official Records of Cochise County, Arizona, and filed with the Bureau of Land Management, Department of the Interior, as follows:

Name of Claim	Date	Book	Page	County fee #	BLM Serial Number
<u>Surprise No 19</u>	3/20/64	351	131		46864
<u>Surprise No 19</u>	8/4/89			890714799	298143

All of the requirements of law relating to the location of mining claims have been or will be timely complied with by this relocation, but the locator by this relocation does not waive or abandon any rights it may have under and by virtue of said original location.

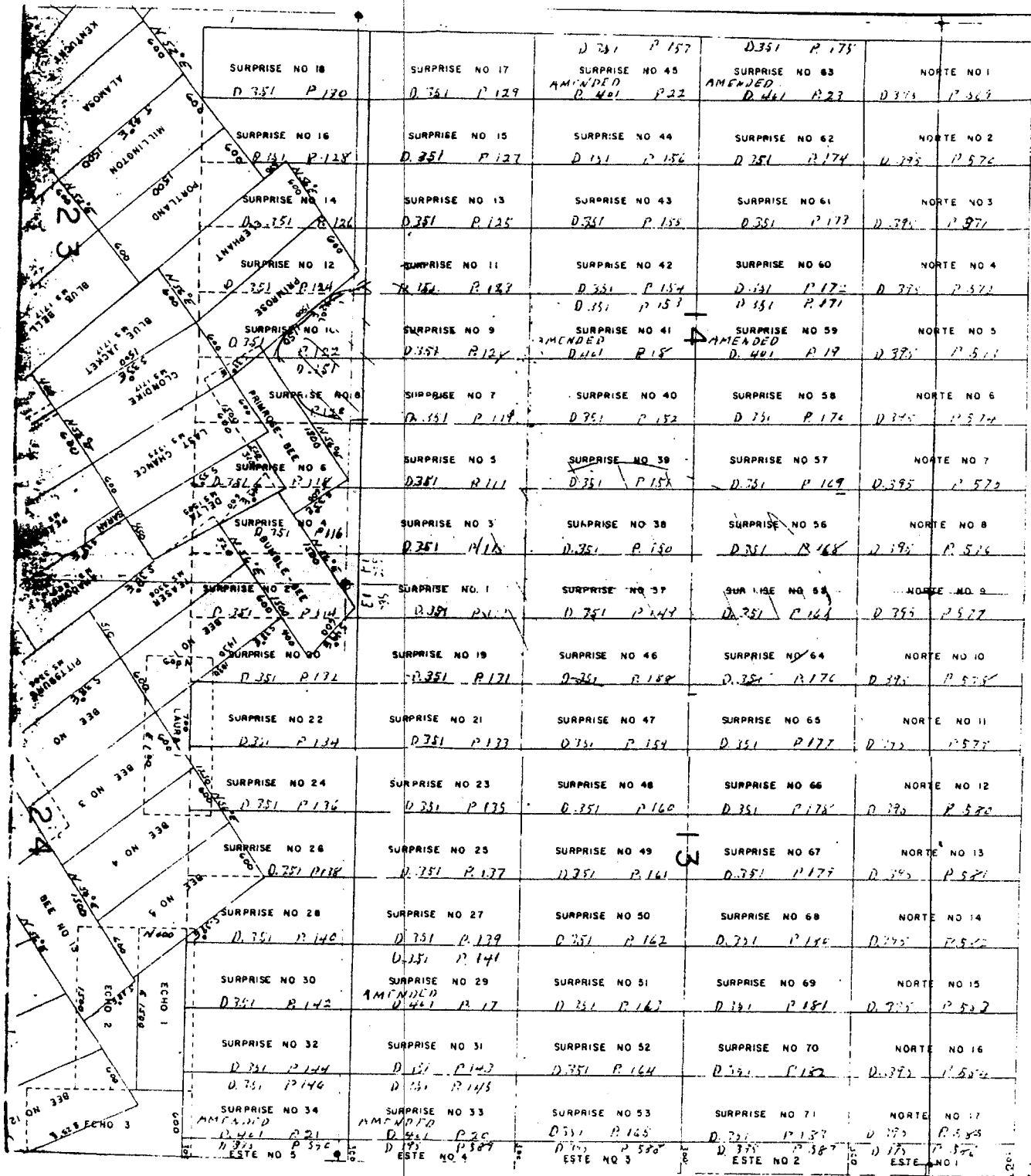
Relocated, dated and posted on the ground this 4th day of August 2010. Time: 10:00 am.

By 
Robert C Durham, agent

On behalf of each of the above locators

2010 SEP 13 10:42
 PHOENIX, AZ
 BLM, AZ STATE OFFICE

ME 402152



PHOENIX, AZ
 2010 SEP 13 A 10:42
 RECEIVED
 BLM AZ STATE OFFICE
 N
 The Norte Nos. 1 through 17,
 the Este Nos. 1 through 5 and
 the Surprise Nos. 1, 3, 5, 7,
 9, 11, 13, 15, 17, 19, 21, 23,
 25, 27, 29, 31, 33, 37 through
 53 and 55 through 71 unpatented
 lode mining claims situated in
 Sections 13 and 14, T.15S, R.22E,
 G&SRB&M, Cochise County, Arizona.
 Scale: 1" = Approx. 1150'

SURPRISE NO 11 D. 351 P. 124	SURPRISE NO 9 D. 351 P. 122	SURPRISE NO 41 AMENDED D. 401 P. 18	SURPRISE NO 59 AMENDED D. 401 P. 19
SURPRISE NO 8 D. 351 P. 118	SURPRISE NO 7 D. 351 P. 119	SURPRISE NO 40 D. 351 P. 152	SURPRISE NO 50 D. 351 P. 174
SURPRISE NO 6 D. 351 P. 118	SURPRISE NO 5 D. 351 P. 111	SURPRISE NO 39 D. 351 P. 151	SURPRISE NO 57 D. 351 P. 169
SURPRISE NO 4 D. 351 P. 116	SURPRISE NO 3 D. 351 P. 115	SURPRISE NO 30 D. 351 P. 150	SURPRISE NO 56 D. 351 P. 168
SURPRISE NO 2 D. 351 P. 112	SURPRISE NO 1 D. 351 P. 112	SURPRISE NO 37 D. 351 P. 149	SURPRISE NO 55 D. 351 P. 167
SURPRISE NO 20 D. 351 P. 132	SURPRISE NO 19 D. 351 P. 131	SURPRISE NO 46 D. 351 P. 189	SURPRISE NO 64 D. 351 P. 176
SURPRISE NO 22 D. 351 P. 134	SURPRISE NO 21 D. 351 P. 133	SURPRISE NO 47 D. 351 P. 154	SURPRISE NO 65 D. 351 P. 177
SURPRISE NO 24 D. 351 P. 136	SURPRISE NO 23 D. 351 P. 135	SURPRISE NO 48 D. 351 P. 160	SURPRISE NO 66 D. 351 P. 178
SURPRISE NO 26 D. 351 P. 138	SURPRISE NO 25 D. 351 P. 137	SURPRISE NO 49 D. 351 P. 161	SURPRISE NO 67 D. 351 P. 179

PHOENIX, AZ
 2010 SEP 13 A 10:42
 RECEIVED
 G.L.M. AZ STATE OFFICE

PHOENIX, AZ 85001

ARIZONA
NOTICE OF RELOCATION
(Lode Claim)

Notice is hereby given that ROBERT C DURHAM, BETTY LOU SMITH, Danny Tapia, GERALD MOSELEY, Eula Brassfield, Harrison SCHMITT, BETTY A. OWNBEY, FRANK D. DAVIS, EDWARD G. LOFTUS, Dr Edward Libby, Carla Tillman, Jacqui Tillman, Terry Holland whose mailing address is c/o Robert C. Durham P.O. Box 574 Benson, Arizona, 85602 by their undersigned agent, makes this relocation of the Surprise NO#21 lode mining claim in the Cochise Mining District, County of Cochise, and State of Arizona.

The general course of the claim is from North to South, and said claim, is located within the SW Quarter(s) of Section(s) 13, Township 15 South, Range 22 East, GSRB&M, Arizona.

The location monument is in Section 13, Township 15 South, Range 22 East, GSRB&M, Arizona.

This Notice is posted upon a location monument on the centerline of the claim, said monument being located approximately 200 feet North and 1185 feet east from the Sw corner of Section 13 Township 15 South, Range 22 East, GSRB&M, Arizona. This claim is 1500 feet in length, running 100 feet in a South direction from said Location monument, and 600 feet in width (300 feet on either side of the centerline of the claim), forming a claim in the shape of a parallelogram.

The undersigned claims the ground as depicted on the attached map.

This claim has been monumented in accordance with State and Federal law.

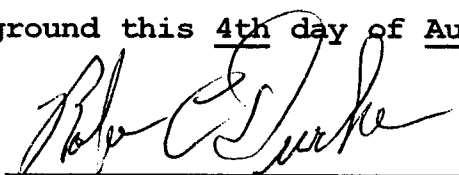
This claim is intended as a relocation of the Surprise No 21 lode mining claim, covering all or a part of the Same ground included in the Surprise No 21 lode mining claim. The original location notice and amended location notice(s), if any, for the Surprise No 21 lode mining claim are recorded in the Official Records of Cochise County, Arizona, and filed with the Bureau of Land Management, Department of the Interior, as follows:

Name of Claim	Date	Recorded		County fee #	BLM Serial Number
		Book	Page		
<u>Surprise No 21</u>	3/20/64	351	133		46866
<u>Surprise No 21</u>	8/4/89			890714798	298144

RECEIVED
 BUREAU OF LAND MANAGEMENT
 PHOENIX, AZ
 AUG 13 2010

All of the requirements of law relating to the location of mining claims have been or will be timely complied with by this relocation, but the locator by this relocation does not waive or abandon any rights it may have under and by virtue of said original location.

Relocated, dated and posted on the ground this 4th day of August 2010. Time: 10:00 am.

By 
 Robert C Durham, agent

On behalf of each of the above locators

AUG 10 2 15 3

AMC 402153

RECEIVED
B.L.H. AZ STATE OFFICE

2010 SEP 13 A 10:42

PHOENIX, AZ

SURPRISE NO 14 D. 351 P. 122 D. 351 P. 124	SURPRISE NO 9 D. 351 P. 124	SURPRISE NO 41 D. 401 P. 18 AMENDED	SURPRISE NO 39 D. 401 P. 19 AMENDED
SURPRISE NO 8 D. 351 P. 118	SURPRISE NO 7 D. 351 P. 119	SURPRISE NO 40 D. 351 P. 152	SURPRISE NO 50 D. 351 P. 174
SURPRISE NO 6 D. 351 P. 116	SURPRISE NO 5 D. 351 P. 111	SURPRISE NO 39 D. 351 P. 151	SURPRISE NO 57 D. 351 P. 169
SURPRISE NO 4 D. 351 P. 116	SURPRISE NO 3 D. 351 P. 115	SURPRISE NO 38 D. 351 P. 150	SURPRISE NO 56 D. 351 P. 168
SURPRISE NO 2 D. 351 P. 112	SURPRISE NO 1 D. 351 P. 112	SURPRISE NO 37 D. 351 P. 149	SURPRISE NO 55 D. 351 P. 167
SURPRISE NO 20 D. 351 P. 132	SURPRISE NO 19 D. 351 P. 131	SURPRISE NO 46 D. 351 P. 148	SURPRISE NO 64 D. 351 P. 176
SURPRISE NO 22 D. 351 P. 134	SURPRISE NO 21 D. 351 P. 133	SURPRISE NO 47 D. 351 P. 154	SURPRISE NO 65 D. 351 P. 177
SURPRISE NO 24 D. 351 P. 136	SURPRISE NO 23 D. 351 P. 135	SURPRISE NO 48 D. 351 P. 160	SURPRISE NO 66 D. 351 P. 178
SURPRISE NO 26 D. 351 P. 138	SURPRISE NO 25 D. 351 P. 137	SURPRISE NO 49 D. 351 P. 161	SURPRISE NO 67 D. 351 P. 179

SURPRISE NO 18 D. 351 P. 170	SURPRISE NO 17 D. 351 P. 174	D. 351 P. 157 SURPRISE NO 45 AMENDED D. 401 P. 22	D. 351 P. 175 SURPRISE NO 63 AMENDED D. 401 P. 27	NORTE NO 1 D. 351 P. 579
SURPRISE NO 16 D. 351 P. 178	SURPRISE NO 15 D. 351 P. 177	SURPRISE NO 44 D. 351 P. 156	SURPRISE NO 62 D. 351 P. 174	NORTE NO 2 D. 351 P. 576
SURPRISE NO 14 D. 351 P. 176	SURPRISE NO 13 D. 351 P. 175	SURPRISE NO 43 D. 351 P. 155	SURPRISE NO 61 D. 351 P. 173	NORTE NO 3 D. 351 P. 577
SURPRISE NO 12 D. 351 P. 174	SURPRISE NO 11 D. 351 P. 173	SURPRISE NO 42 D. 351 P. 154 D. 351 P. 153	SURPRISE NO 60 D. 351 P. 172 D. 351 P. 171	NORTE NO 4 D. 351 P. 572
SURPRISE NO 10 D. 351 P. 172	SURPRISE NO 9 D. 351 P. 171	SURPRISE NO 41 D. 351 P. 152	SURPRISE NO 59 AMENDED D. 401 P. 19	NORTE NO 5 D. 351 P. 571
SURPRISE NO 8 D. 351 P. 170	SURPRISE NO 7 D. 351 P. 169	SURPRISE NO 40 D. 351 P. 151	SURPRISE NO 58 D. 351 P. 170	NORTE NO 6 D. 351 P. 574
SURPRISE NO 6 D. 351 P. 168	SURPRISE NO 5 D. 351 P. 167	SURPRISE NO 39 D. 351 P. 150	SURPRISE NO 57 D. 351 P. 169	NORTE NO 7 D. 351 P. 570
SURPRISE NO 4 D. 351 P. 166	SURPRISE NO 3 D. 351 P. 165	SURPRISE NO 38 D. 351 P. 149	SURPRISE NO 56 D. 351 P. 168	NORTE NO 8 D. 351 P. 576
SURPRISE NO 2 D. 351 P. 164	SURPRISE NO 1 D. 351 P. 163	SURPRISE NO 37 D. 351 P. 148	SURPRISE NO 55 D. 351 P. 167	NORTE NO 9 D. 351 P. 577
SURPRISE NO 20 D. 351 P. 172	SURPRISE NO 19 D. 351 P. 171	SURPRISE NO 46 D. 351 P. 158	SURPRISE NO 64 D. 351 P. 176	NORTE NO 10 D. 351 P. 578
SURPRISE NO 22 D. 351 P. 174	SURPRISE NO 21 D. 351 P. 173	SURPRISE NO 47 D. 351 P. 159	SURPRISE NO 65 D. 351 P. 177	NORTE NO 11 D. 351 P. 579
SURPRISE NO 24 D. 351 P. 176	SURPRISE NO 23 D. 351 P. 175	SURPRISE NO 48 D. 351 P. 160	SURPRISE NO 66 D. 351 P. 178	NORTE NO 12 D. 351 P. 580
SURPRISE NO 26 D. 351 P. 178	SURPRISE NO 25 D. 351 P. 177	SURPRISE NO 49 D. 351 P. 161	SURPRISE NO 67 D. 351 P. 179	NORTE NO 13 D. 351 P. 581
SURPRISE NO 28 D. 351 P. 180	SURPRISE NO 27 D. 351 P. 179	SURPRISE NO 50 D. 351 P. 162	SURPRISE NO 68 D. 351 P. 180	NORTE NO 14 D. 351 P. 582
SURPRISE NO 30 D. 351 P. 182	SURPRISE NO 29 AMENDED D. 401 P. 17	SURPRISE NO 51 D. 351 P. 163	SURPRISE NO 69 D. 351 P. 181	NORTE NO 15 D. 351 P. 583
SURPRISE NO 32 D. 351 P. 184	SURPRISE NO 31 D. 351 P. 183	SURPRISE NO 52 D. 351 P. 164	SURPRISE NO 70 D. 351 P. 182	NORTE NO 16 D. 351 P. 584
SURPRISE NO 34 AMENDED D. 401 P. 21	SURPRISE NO 33 AMENDED D. 401 P. 20	SURPRISE NO 53 D. 351 P. 165	SURPRISE NO 71 D. 351 P. 183	NORTE NO 17 D. 351 P. 585
ESTE NO 5 D. 351 P. 576	ESTE NO 4 D. 351 P. 577	ESTE NO 3 D. 351 P. 578	ESTE NO 2 D. 351 P. 579	ESTE NO 1 D. 351 P. 580

N
↓

RECEIVED
S.L.M. PATENT OFFICE
2010 SEP 13 A 10:42

The Norte Nos. 1 through 17, the Este Nos. 1 through 5, and the Surprise Nos. 1, 3, 5, 7, 9, 11, 13, 15, 17, 19, 21, 23, 25, 27, 29, 31, 33, 37 through 53 and 55 through 71 unpatented lode mining claims situated in Sections 13 and 14, T.15S, R.22E, G&SRB&M, Cochise County, Arizona.

Scale: 1" = Approx. 1150'

AND 402153

ARIZONA
NOTICE OF RELOCATION
(Lode Claim)

Notice is hereby given that ROBERT C DURHAM, BETTY LOU SMITH, Danny Tapia, GERALD MOSELEY, Eula Brassfield, Harrison SCHMITT, BETTY A. OWNBEY, FRANK D. DAVIS, EDWARD G. LOFTUS, Dr Edward Libby, Carla Tillman, Jacqui Tillman, Terry Holland whose mailing address is c/o Robert C. Durham P.O. Box 574 Benson, Arizona, 85602 by their undersigned agent, makes this relocation of the Surprise NO#22 lode mining claim in the Cochise Mining District, County of Cochise, and State of Arizona.

The general course of the claim is from North to South, and said claim, is located within the NW Quarter(s) of Section(s) 24, Township 15 South, Range 22 East, GSRB&M, Arizona.

The location monument is in Section 24, Township 15 South, Range 22 East, GSRB&M, Arizona.

This Notice is posted upon a location monument on the centerline of the claim, said monument being located approximately 550 feet South and 600 feet east from the NW corner of Section 24 Township 15 South, Range 22 East, GSRB&M, Arizona. This claim is 1500 feet in length, running 100 feet in a South direction from said Location monument, and 600 feet in width (300 feet on either side of the centerline of the claim), forming a claim in the shape of a parallelogram.

The undersigned claims the ground as depicted on the attached map.

This claim has been monumented in accordance with State and Federal law.

This claim is intended as a relocation of the Surprise No 22 lode mining claim, covering all or a part of the Same ground included in the Surprise No 22 lode mining claim. The original location notice and amended location notice(s), if any, for the Surprise No 22 lode mining claim are recorded in the Official Records of Cochise County, Arizona, and filed with the Bureau of Land Management, Department of the Interior, as follows:

Name of Claim	Date	Book	Page	County fee #
<u>Surprise No 22</u>	3/20/64	351	134	
<u>Surprise No 22</u>	8/4/89			890714761

2010 SEP 15 10:51 AM
 BLM
 PHOENIX, AZ
 CLERK OF DISTRICT OFFICE

All of the requirements of law relating to the location of mining claims have been or will be timely complied with by this relocation, but the locator by this relocation does not waive or abandon any rights it may have under and by virtue of said original location.

Relocated, dated and posted on the ground this 4th day of August 2010. Time: 10:00 am.

By Robert C Durham
Robert C Durham, agent

On behalf of each of the above locators

151
 21
 40
 90
 40
 151

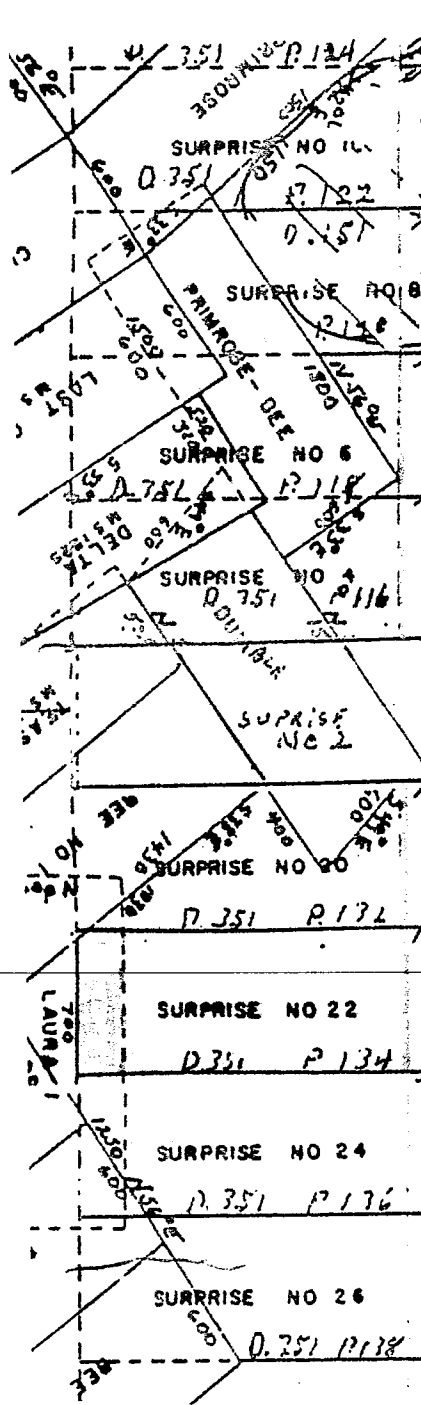
ANC 402154

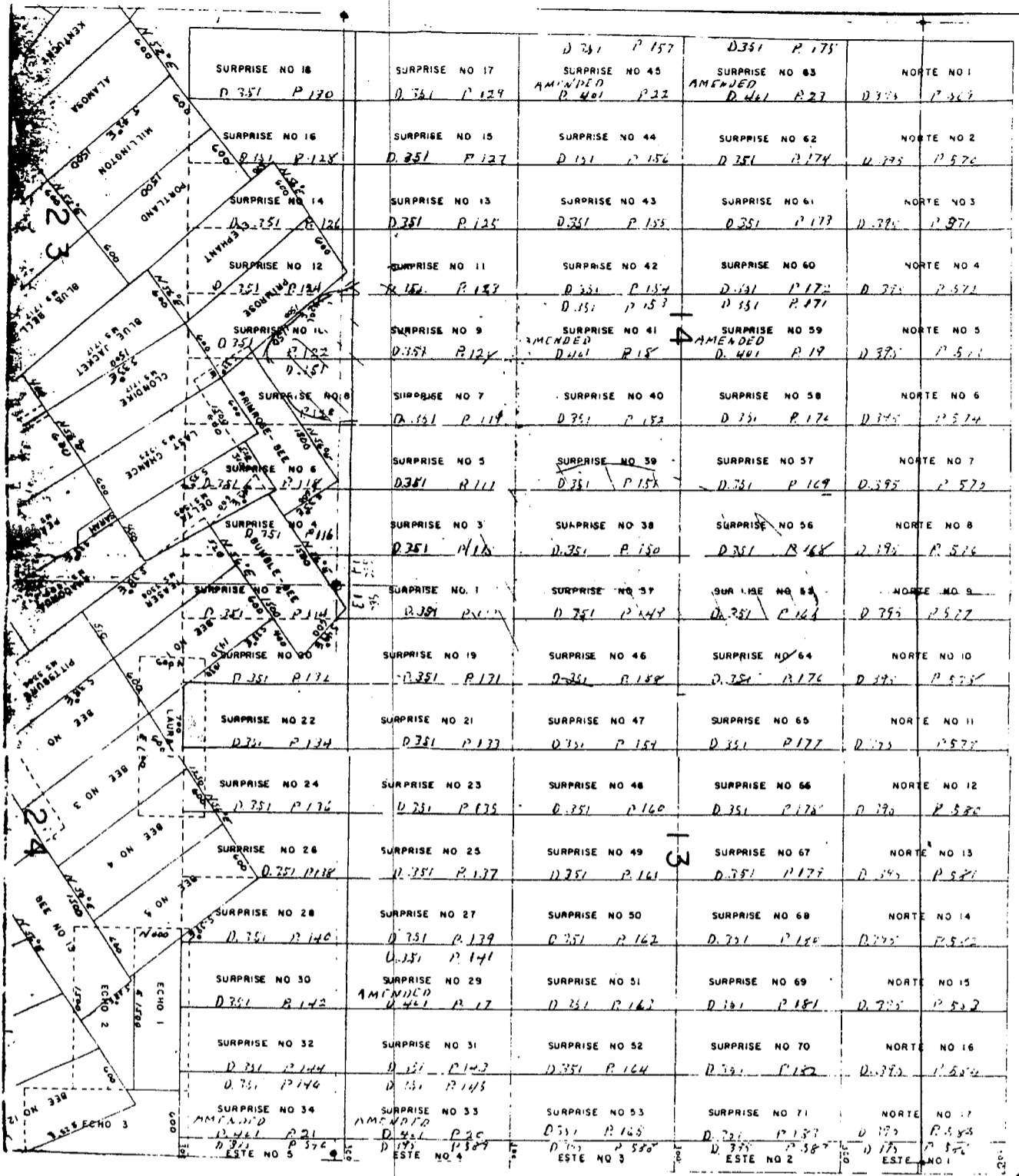
RECEIVED
D.L.M. AZ STATE OFFICE

2010 SEP 13 A 10:42

PHOENIX, AZ

SURPRISE NO 10 D. 351 P. 122	SURPRISE NO 9 D. 351 P. 124	SURPRISE NO 41 D. 461 P. 18	SURPRISE NO 59 D. 401 P. 19
SURPRISE NO 8 D. 351 P. 118	SURPRISE NO 7 D. 351 P. 119	SURPRISE NO 40 D. 351 P. 152	SURPRISE NO 50 D. 351 P. 174
SURPRISE NO 6 D. 351 P. 118	SURPRISE NO 5 D. 351 P. 111	SURPRISE NO 39 D. 351 P. 151	SURPRISE NO 57 D. 351 P. 169
SURPRISE NO 4 D. 351 P. 116	SURPRISE NO 3 D. 351 P. 115	SURPRISE NO 38 D. 351 P. 150	SURPRISE NO 56 D. 351 P. 168
SURPRISE NO 2 D. 351 P. 112	SURPRISE NO 1 D. 351 P. 111	SURPRISE NO 37 D. 351 P. 149	SURPRISE NO 54 D. 351 P. 167
SURPRISE NO 20 D. 351 P. 132	SURPRISE NO 19 D. 351 P. 131	SURPRISE NO 46 D. 351 P. 158	SURPRISE NO 64 D. 351 P. 176
SURPRISE NO 22 D. 351 P. 134	SURPRISE NO 21 D. 351 P. 133	SURPRISE NO 47 D. 351 P. 159	SURPRISE NO 65 D. 351 P. 177
SURPRISE NO 24 D. 351 P. 136	SURPRISE NO 23 D. 351 P. 135	SURPRISE NO 48 D. 351 P. 160	SURPRISE NO 66 D. 351 P. 178
SURPRISE NO 26 D. 351 P. 138	SURPRISE NO 25 D. 351 P. 137	SURPRISE NO 49 D. 351 P. 161	SURPRISE NO 67 D. 351 P. 179





PHOENIX, AZ
 The Norte Nos. 1 through 17,
 the Este Nos. 1 through 5 and
 the Surprise Nos. 1, 3, 5, 7,
 9, 11, 13, 15, 17, 19, 21, 23,
 25, 27, 29, 31, 33, 37 through
 53 and 55 through 71 unpatented
 lode mining claims situated in
 Sections 13 and 14, T.15S, R.22E,
 G&SB&M, Cochise County, Arizona.

Scale: 1" = Approx. 1150'

RECEIVED
 BLM/STATE OFFICE
 2010 SEP 13 A 10:42

ARIZONA
NOTICE OF RELOCATION
(Lode Claim)

Notice is hereby given that ROBERT C DURHAM, BETTY LOU SMITH, Danny Tapia, GERALD MOSELEY, Eula Brassfield, Harrison SCHMITT, BETTY A. OWNBEY, FRANK D. DAVIS, EDWARD G. LOFTUS, Dr Edward Libby, Carla Tillman, Jacqui Tillman, Terry Holland whose mailing address is c/o Robert C. Durham P.O. Box 574 Benson, Arizona, 85602 by their undersigned agent, makes this relocation of the Surprise NO#23 lode mining claim in the Cochise Mining District, County of Cochise, and State of Arizona.

The general course of the claim is from North to South, and said claim, is located within the SW Quarter(s) of Section(s) 13, Township 15 South, Range 22 East, GSRB&M, Arizona.

The location monument is in Section 13, Township 15 South, Range 22 East, GSRB&M, Arizona.

This Notice is posted upon a location monument on the centerline of the claim, said monument being located approximately 200 feet North and 1785 feet east from the Sw corner of Section 13, Township 15 South, Range 22 East, GSRB&M, Arizona. This claim is 1500 feet in length, running 100 feet in a South direction from said Location monument, and 600 feet in width (300 feet on either side of the centerline of the claim), forming a claim in the shape of a parallelogram.

The undersigned claims the ground as depicted on the attached map.

This claim has been monumented in accordance with State and Federal law.

This claim is intended as a relocation of the Surprise No 23 lode mining claim, covering all or a part of the Same ground included in the Surprise No 23 lode mining claim. The original location notice and amended location notice(s), if any, for the Surprise No 23 lode mining claim are recorded in the Official Records of Cochise County, Arizona, and filed with the Bureau of Land Management, Department of the Interior, as follows:

Name of Claim	Date	Book	Page	County fee #
<u>Surprise No 23</u>	3/20/64	351	135	
<u>Surprise No 23</u>	8/4/89			890714797

2010
 BLM
 PHOENIX, AZ
 RECEIVED
 BLM FIELD OFFICE

All of the requirements of law relating to the location of mining claims have been or will be timely complied with by this relocation, but the locator by this relocation does not waive or abandon any rights it may have under and by virtue of said original location.

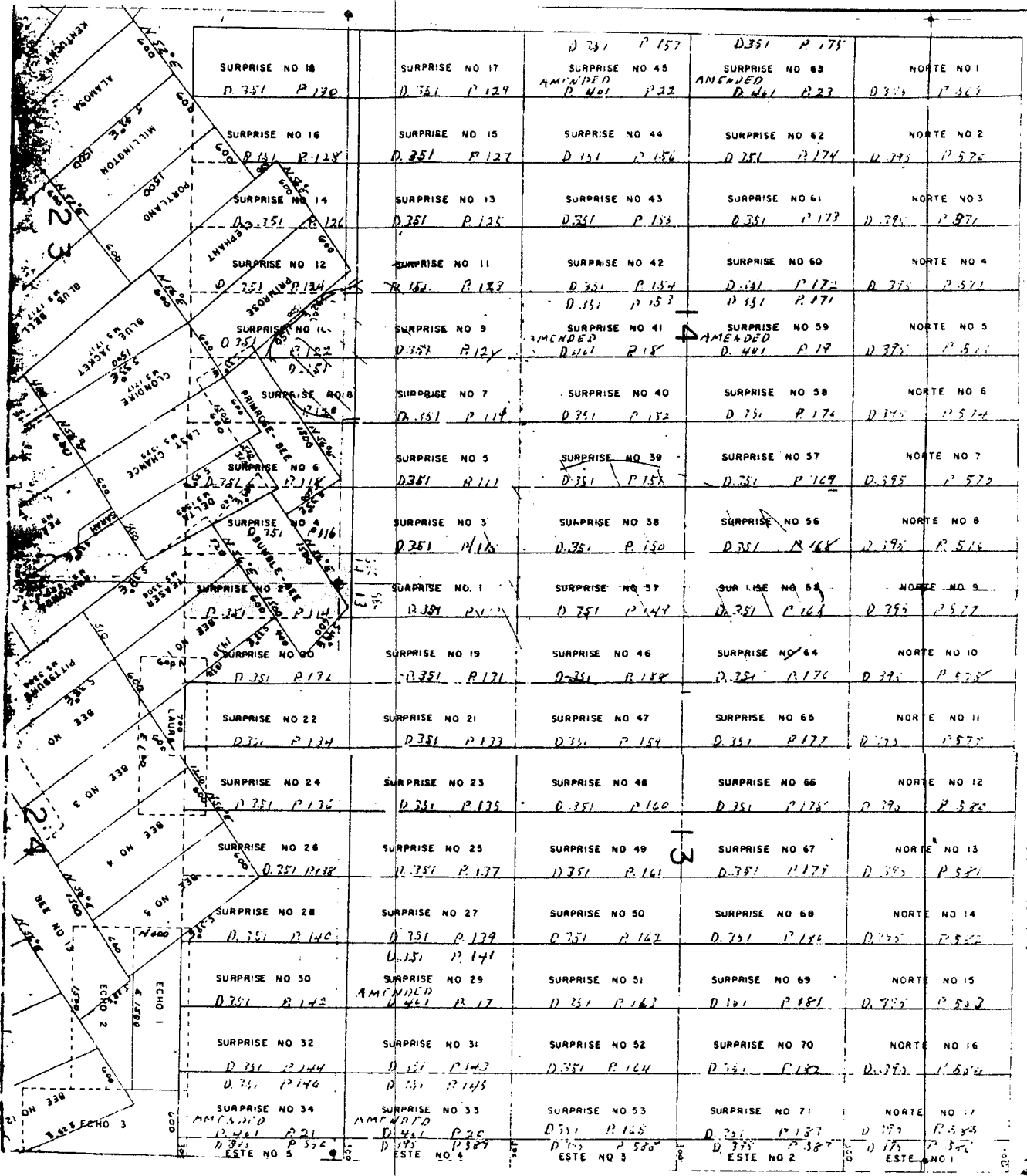
Relocated, dated and posted on the ground this 4th day of August 2010. Time: 10:00 am.

By Robert C Durham
Robert C Durham, agent

On behalf of each of the above locators


AUC 402155

AMC 402155



The Norte Nos. 1 through 17, the Este Nos. 1 through 5 and the Surprise Nos. 1, 3, 5, 7, 9, 11, 13, 15, 17, 19, 21, 23, 25, 27, 29, 31, 33, 37 through 53 and 55 through 71 unpatented lode mining claims situated in Sections 13 and 14, T.15S, R.22E, G&SRB&M, Cochise County, Arizona.

Scale: 1" = Approx. 1150'



RECORDED
 CLAIMS DIVISION OFFICE
 2010 SEP 13 A 10:43
 PHOENIX, AZ

SURPRISE NO 10 D. 351 P. 122 D. 351	SURPRISE NO 9 D. 351 P. 124 D. 351	SURPRISE NO 41 AMENDED D. 401 P. 18	SURPRISE NO 39 AMENDED D. 401 P. 19
SURPRISE NO 8 D. 351 P. 119 D. 351	SURPRISE NO 7 D. 351 P. 119 D. 351	SURPRISE NO 40 D. 351 P. 152 D. 351	SURPRISE NO 50 D. 351 P. 174 D. 351
SURPRISE NO 6 D. 351 P. 118 D. 351	SURPRISE NO 5 D. 351 P. 111 D. 351	SURPRISE NO 39 D. 351 P. 151 D. 351	SURPRISE NO 57 D. 351 P. 169 D. 351
SURPRISE NO 4 D. 351 P. 116 D. 351	SURPRISE NO 3 D. 351 P. 115 D. 351	SURPRISE NO 38 D. 351 P. 150 D. 351	SURPRISE NO 56 D. 351 P. 168 D. 351
SURPRISE NO 2 D. 351 P. 112 D. 351	SURPRISE NO 1 D. 351 P. 112 D. 351	SURPRISE NO 37 D. 351 P. 149 D. 351	SURPRISE NO 63 D. 351 P. 164 D. 351
SURPRISE NO 20 D. 351 P. 172 D. 351	SURPRISE NO 19 D. 351 P. 171 D. 351	SURPRISE NO 46 D. 351 P. 189 D. 351	SURPRISE NO 64 D. 351 P. 176 D. 351
SURPRISE NO 22 D. 351 P. 134 D. 351	SURPRISE NO 21 D. 351 P. 133 D. 351	SURPRISE NO 47 D. 351 P. 154 D. 351	SURPRISE NO 65 D. 351 P. 177 D. 351
SURPRISE NO 24 D. 351 P. 176 D. 351	SURPRISE NO 23 D. 351 P. 175 D. 351	SURPRISE NO 48 D. 351 P. 160 D. 351	SURPRISE NO 66 D. 351 P. 178 D. 351
SURPRISE NO 26 D. 351 P. 178 D. 351	SURPRISE NO 25 D. 351 P. 177 D. 351	SURPRISE NO 49 D. 351 P. 161 D. 351	SURPRISE NO 67 D. 351 P. 179 D. 351

PHOENIX, AZ

2010 SEP 13 A 10:43

RECEIVED
BLM AZ STATE OFFICE

2010 SEP 13

ARIZONA
NOTICE OF RELOCATION
(Lode Claim)

Notice is hereby given that ROBERT C DURHAM, BETTY LOU SMITH, Danny Tapia, GERALD MOSELEY, Eula Brassfield, Harrison SCHMITT, BETTY A. OWNBEY, FRANK D. DAVIS, EDWARD G. LOFTUS, Dr Edward Libby, Carla Tillman, Jacqui Tillman, Terry Holland whose mailing address is c/o Robert C. Durham P.O. Box 574 Benson, Arizona, 85602 by their undersigned agent, makes this relocation of the Surprise NO#37 lode mining claim in the Cochise Mining District, County of Cochise, and State of Arizona.

The general course of the claim is from North to South, and said claim, is located within the NE&SE/NW&SW Quarter(s) of Section(s)13/14, Township 15 South, Range 22 East, GSRB&M, Arizona.

The location monument is in Section 13, Township 15 South, Range 22 East, GSRB&M, Arizona.

This Notice is posted upon a location monument on the centerline of the claim, said monument being located approximately 3000 feet north and 15 feet East from the Sw corner of Section 13 Township 15 South, Range 22 East, GSRB&M, Arizona. This claim is 1500 feet in length, running 100 feet in a South direction from said Location monument, and 600 feet in width (300 feet on either side of the centerline of the claim), forming a claim in the shape of a parallelogram.

The undersigned claims the ground as depicted on the attached map.

This claim has been monumented in accordance with State and Federal law.


This claim is intended as a relocation of the Surprise No 37 lode mining claim, covering all or a part of the Same ground included in the Surprise No 37 lode mining claim. The original location notice and amended location notice(s), if any, for the Surprise No 37 lode mining claim are recorded in the Official Records of Cochise County, Arizona, and filed with the Bureau of Land Management, Department of the Interior, as follows:

Name of Claim	Date	Recorded BookPage	County fee #
<u>Surprise No 37</u>	3/18/64	351 149	
<u>Surprise No 37</u>	8/4/89		890714791

RECEIVED
 BLM PHOENIX, AZ
 2010 AUG 10 10:43
 ALM RECEIVED OFFICE

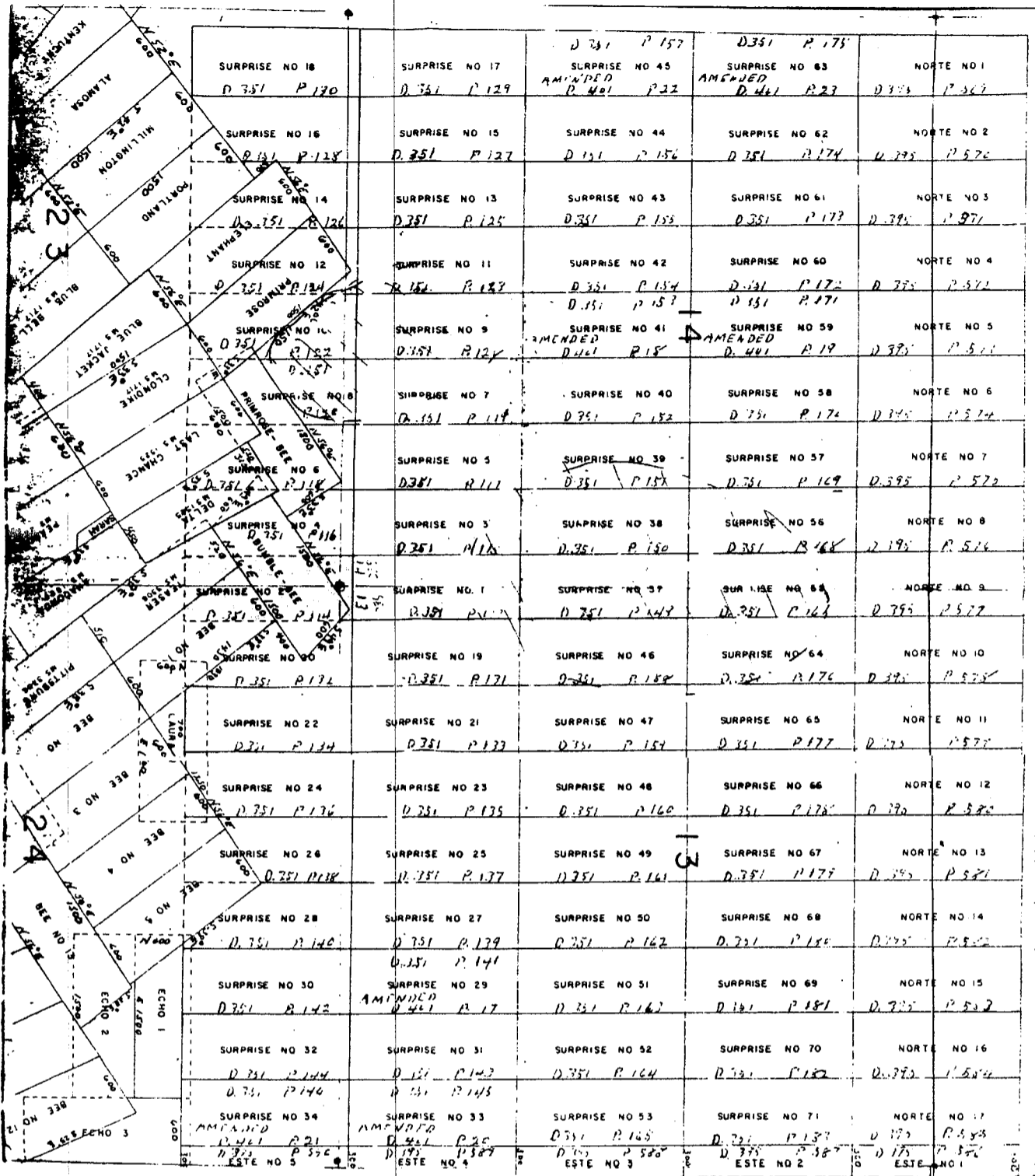
All of the requirements of law relating to the location of mining claims have been or will be timely complied with by this relocation, but the locator by this relocation does not waive or abandon any rights it may have under and by virtue of said original location.

Relocated, dated and posted on the ground this 4th day of August 2010. Time: 10:00 am.

By 
 Robert C Durham, agent

On behalf of each of the above locators

100402156



Scale: 1" = Approx. 1150'

The Norte Nos. 1 through 17, the Este Nos. 1 through 5 and the Surprise Nos. 1, 3, 5, 7, 9, 11, 13, 15, 17, 19, 21, 23, 25, 27, 29, 31, 33, 37 through 53 and 55 through 71 unpatented lode mining claims situated in Sections 13 and 14, T.15S, R.22E, G&SRB&M, Cochise County, Arizona.

RECEIVED
 PLANNING STATE OFFICE
 2010 SEP 13 A 10:43
 PHOENIX, AZ

SURPRISE NO 10 D. 351 P. 122	SURPRISE NO 9 D. 351 P. 124	SURPRISE NO 41 D. 401 P. 18	SURPRISE NO 59 D. 401 P. 19
SURPRISE NO 8 D. 351 P. 118	SURPRISE NO 7 D. 351 P. 119	SURPRISE NO 40 D. 351 P. 152	SURPRISE NO 50 D. 351 P. 174
SURPRISE NO 6 D. 351 P. 116	SURPRISE NO 5 D. 351 P. 117	SURPRISE NO 39 D. 351 P. 151	SURPRISE NO 57 D. 351 P. 169
SURPRISE NO 4 D. 351 P. 116	SURPRISE NO 3 D. 351 P. 118	SURPRISE NO 30 D. 351 P. 150	SURPRISE NO 56 D. 351 P. 168
SURPRISE NO 2 D. 351 P. 117	SURPRISE NO 1 D. 351 P. 117	SURPRISE NO 37 D. 351 P. 149	SURPRISE NO 54 D. 351 P. 167
SURPRISE NO 20 D. 351 P. 172	SURPRISE NO 19 D. 351 P. 171	SURPRISE NO 46 D. 351 P. 189	SURPRISE NO 64 D. 351 P. 176
SURPRISE NO 22 D. 351 P. 134	SURPRISE NO 21 D. 351 P. 133	SURPRISE NO 47 D. 351 P. 154	SURPRISE NO 65 D. 351 P. 177
SURPRISE NO 24 D. 351 P. 176	SURPRISE NO 23 D. 351 P. 175	SURPRISE NO 48 D. 351 P. 160	SURPRISE NO 66 D. 351 P. 178
SURPRISE NO 26 D. 351 P. 178	SURPRISE NO 25 D. 351 P. 177	SURPRISE NO 49 D. 351 P. 161	SURPRISE NO 67 D. 351 P. 179

PHOENIX, AZ
 2010 SEP 13 10:43
 RECEIVED
 CLM. & STATE OFFICE

ENC 4 02156

ARIZONA
NOTICE OF RELOCATION
(Lode Claim)

Notice is hereby given that ROBERT C DURHAM, BETTY LOU SMITH, Danny Tapia, GERALD MOSELEY, Eula Brassfield, Harrison SCHMITT, BETTY A. OWNBEY, FRANK D. DAVIS, EDWARD G. LOFTUS, Dr Edward Libby, Carla Tillman, Jacqui Tillman, Terry Holland whose mailing address is c/o Robert C. Durham P.O. Box 574 Benson, Arizona, 85602 by their undersigned agent, makes this relocation of the Surprise NO#38 lode mining claim in the Cochise Mining District, County of Cochise, and State of Arizona.

The general course of the claim is from North to South, and said claim, is located within the NE&SE Quarter(s) of sections 14, Township 15 South, Range 22 East, GSRB&M, Arizona.

The location monument is in Section 14, Township 15 South, Range 22 East, GSRB&M, Arizona.

This Notice is posted upon a location monument on the centerline of the claim, said monument being located approximately 3000 feet north and 585 feet West from the SE corner of Section 14 Township 15 South, Range 22 East, GSRB&M, Arizona. This claim is 1500 feet in length, running 100 feet in a South direction from said Location monument, and 600 feet in width (300 feet on either side of the centerline of the claim), forming a claim in the shape of a parallelogram.

The undersigned claims the ground as depicted on the attached map.

This claim has been monumented in accordance with State and Federal law.

This claim is intended as a relocation of the Surprise No 38 lode mining claim, covering all or a part of the Same ground included in the Surprise No 38 lode mining claim. The original location notice and amended location notice(s), if any, for the Surprise No 38 lode mining claim are recorded in the Official Records of Cochise County, Arizona, and filed with the Bureau of Land Management, Department of the Interior, as follows:

Name of Claim	Date	Book	Page	County fee #	BLM Serial Number
<u>Surprise No 38</u>	3/18/64	351	150		46881
<u>Surprise No 38</u>	8/4/89			890714790	298152

RECEIVED
 BLM, AZ STATE OFFICE
 20 FEB 2010
 9:43 AM
 TUCSON, AZ

All of the requirements of law relating to the location of mining claims have been or will be timely complied with by this relocation, but the locator by this relocation does not waive or abandon any rights it may have under and by virtue of said original location.

Relocated, dated and posted on the ground this 4th day of August 2010. Time: 10:00 am.

By Robert C Durham
Robert C Durham, agent

On behalf of each of the above locators

REC 402157

SURPRISE NO 14 D. 351 P. 122	SURPRISE NO 9 D. 351 P. 124	SURPRISE NO 41 D. 401 P. 18	SURPRISE NO 59 D. 401 P. 19
SURPRISE NO 8 D. 351 P. 118	SURPRISE NO 7 D. 351 P. 119	SURPRISE NO 40 D. 351 P. 152	SURPRISE NO 50 D. 351 P. 174
SURPRISE NO 6 D. 351 P. 118	SURPRISE NO 5 D. 351 P. 111	SURPRISE NO 39 D. 351 P. 151	SURPRISE NO 57 D. 351 P. 169
SURPRISE NO 4 D. 351 P. 116	SURPRISE NO 3 D. 351 P. 115	SURPRISE NO 38 D. 351 P. 150	SURPRISE NO 56 D. 351 P. 168
SURPRISE NO 2 D. 351 P. 112	SURPRISE NO 1 D. 351 P. 112	SURPRISE NO 37 D. 351 P. 149	SURPRISE NO 55 D. 351 P. 167
SURPRISE NO 20 D. 351 P. 132	SURPRISE NO 19 D. 351 P. 131	SURPRISE NO 46 D. 351 P. 188	SURPRISE NO 64 D. 351 P. 176
SURPRISE NO 22 D. 351 P. 134	SURPRISE NO 21 D. 351 P. 133	SURPRISE NO 47 D. 351 P. 154	SURPRISE NO 65 D. 351 P. 177
SURPRISE NO 24 D. 351 P. 136	SURPRISE NO 23 D. 351 P. 135	SURPRISE NO 48 D. 351 P. 160	SURPRISE NO 66 D. 351 P. 178
SURPRISE NO 26 D. 351 P. 138	SURPRISE NO 25 D. 351 P. 137	SURPRISE NO 49 D. 351 P. 161	SURPRISE NO 67 D. 351 P. 179

PHOENIX, AZ
 2010 SEP 13 10:43
 RECEIVED
 B.L.M. AZ STATE OFFICE

AMC 402157

ARIZONA
NOTICE OF RELOCATION
(Lode Claim)

Notice is hereby given that ROBERT C DURHAM, BETTY LOU SMITH, Danny Tapia, GERALD MOSELEY, Eula Brassfield, Harrison SCHMITT, BETTY A. OWNBEY, FRANK D. DAVIS, EDWARD G. LOFTUS, Dr Edward Libby, Carla Tillman, Jacqui Tillman, Terry Holland whose mailing address is c/o Robert C. Durham P.O. Box 574 Benson, Arizona, 85602 by their undersigned agent, makes this relocation of the Surprise NO#39 lode mining claim in the Cochise Mining District, County of Cochise, and State of Arizona.

The general course of the claim is from North to South, and said claim, is located within the NE&SE Quarter(s) of sections 14, Township 15 South, Range 22 East, GSRB&M, Arizona.

The location monument is in Section 14, Township 15 South, Range 22 East, GSRB&M, Arizona.

This Notice is posted upon a location monument on the centerline of the claim, said monument being located approximately 3000 feet north and 1185 feet West from the SE corner of Section 14 Township 15 South, Range 22 East, GSRB&M, Arizona. This claim is 1500 feet in length, running 100 feet in a South direction from said Location monument, and 600 feet in width (300 feet on either side of the centerline of the claim), forming a claim in the shape of a parallelogram.

The undersigned claims the ground as depicted on the attached map.

This claim has been monumented in accordance with State and Federal law.

This claim is intended as a relocation of the Surprise No 39 lode mining claim, covering all or a part of the Same ground included in the Surprise No 39 lode mining claim. The original location notice and amended location notice(s), if any, for the Surprise No 39 lode mining claim are recorded in the Official Records of Cochise County, Arizona, and filed with the Bureau of Land Management, Department of the Interior, as follows:

Name of Claim	Date	Recorded BookPage	County fee #
<u>Surprise No 39</u>	3/18/64	351 151	
<u>Surprise No 39</u>	8/4/89		890714789

2010
 BLM
 Serial
 Number
 46882
 ID:
 298153
 PHOENIX, AZ
 BUREAU OF LAND MANAGEMENT
 OFFICE

All of the requirements of law relating to the location of mining claims have been or will be timely complied with by this relocation, but the locator by this relocation does not waive or abandon any rights it may have under and by virtue of said original location.

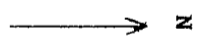
Relocated, dated and posted on the ground this 4th day of August 2010. Time: 10:00 am.

By Robert C Durham
Robert C Durham, agent

On behalf of each of the above locators

JMC 4 02 158

SURPRISE NO 18 D. 351 P. 170	SURPRISE NO 17 D. 351 P. 129	D. 351 P. 157 SURPRISE NO 45 AMENDED D. 401 P. 22	D. 351 P. 175 SURPRISE NO 83 AMENDED D. 401 P. 27	NORTE NO 1 D. 351 P. 52
SURPRISE NO 16 D. 351 P. 128	SURPRISE NO 15 D. 351 P. 127	SURPRISE NO 44 D. 351 P. 156	SURPRISE NO 62 D. 351 P. 174	NORTE NO 2 D. 351 P. 57
SURPRISE NO 14 D. 351 P. 126	SURPRISE NO 13 D. 351 P. 125	SURPRISE NO 43 D. 351 P. 155	SURPRISE NO 61 D. 351 P. 173	NORTE NO 3 D. 351 P. 57
SURPRISE NO 12 D. 351 P. 124	SURPRISE NO 11 D. 351 P. 123	SURPRISE NO 42 D. 351 P. 154 D. 351 P. 153	SURPRISE NO 60 D. 351 P. 172 D. 351 P. 171	NORTE NO 4 D. 351 P. 57
SURPRISE NO 10 D. 351 P. 122	SURPRISE NO 9 D. 351 P. 121	SURPRISE NO 41 AMENDED D. 401 P. 18	SURPRISE NO 59 AMENDED D. 401 P. 19	NORTE NO 5 D. 351 P. 57
SURPRISE NO 8 D. 351 P. 119	SURPRISE NO 7 D. 351 P. 118	SURPRISE NO 40 D. 351 P. 152	SURPRISE NO 58 D. 351 P. 170	NORTE NO 6 D. 351 P. 57
SURPRISE NO 6 D. 351 P. 117	SURPRISE NO 5 D. 351 P. 116	SURPRISE NO 39 D. 351 P. 151	SURPRISE NO 57 D. 351 P. 169	NORTE NO 7 D. 351 P. 57
SURPRISE NO 4 D. 351 P. 114	SURPRISE NO 3 D. 351 P. 113	SURPRISE NO 38 D. 351 P. 150	SURPRISE NO 56 D. 351 P. 168	NORTE NO 8 D. 351 P. 57
SURPRISE NO 2 D. 351 P. 112	SURPRISE NO 1 D. 351 P. 111	SURPRISE NO 37 D. 351 P. 149	SURPRISE NO 55 D. 351 P. 167	NORTE NO 9 D. 351 P. 57
SURPRISE NO 00 D. 351 P. 110	SURPRISE NO 19 D. 351 P. 171	SURPRISE NO 46 D. 351 P. 158	SURPRISE NO 64 D. 351 P. 176	NORTE NO 10 D. 351 P. 57
SURPRISE NO 22 D. 351 P. 134	SURPRISE NO 21 D. 351 P. 133	SURPRISE NO 47 D. 351 P. 159	SURPRISE NO 65 D. 351 P. 177	NORTE NO 11 D. 351 P. 57
SURPRISE NO 24 D. 351 P. 136	SURPRISE NO 23 D. 351 P. 135	SURPRISE NO 48 D. 351 P. 160	SURPRISE NO 66 D. 351 P. 178	NORTE NO 12 D. 351 P. 57
SURPRISE NO 26 D. 351 P. 138	SURPRISE NO 25 D. 351 P. 137	SURPRISE NO 49 D. 351 P. 161	SURPRISE NO 67 D. 351 P. 179	NORTE NO 13 D. 351 P. 57
SURPRISE NO 28 D. 351 P. 140	SURPRISE NO 27 D. 351 P. 139 D. 351 P. 141	SURPRISE NO 50 D. 351 P. 162	SURPRISE NO 68 D. 351 P. 180	NORTE NO 14 D. 351 P. 57
SURPRISE NO 30 D. 351 P. 142	SURPRISE NO 29 AMENDED D. 401 P. 17	SURPRISE NO 51 D. 351 P. 163	SURPRISE NO 69 D. 351 P. 181	NORTE NO 15 D. 351 P. 57
SURPRISE NO 32 D. 351 P. 144 D. 351 P. 146	SURPRISE NO 31 D. 351 P. 143 D. 351 P. 145	SURPRISE NO 52 D. 351 P. 164	SURPRISE NO 70 D. 351 P. 182	NORTE NO 16 D. 351 P. 57
SURPRISE NO 34 AMENDED D. 401 P. 21 D. 351 P. 57	SURPRISE NO 33 AMENDED D. 401 P. 20 D. 351 P. 58	SURPRISE NO 53 D. 351 P. 165 D. 351 P. 58	SURPRISE NO 71 D. 351 P. 183 D. 351 P. 58	NORTE NO 17 D. 351 P. 58 ESTE NO 1



PHOENIX, AZ
 2010 SEP 13 A 10:43
 RECEIVED
 COUNTY CLERK'S OFFICE

The Norte Nos. 1 through 17, the Este Nos. 1 through 5 and the Surprise Nos. 1, 3, 5, 7, 9, 11, 13, 15, 17, 19, 21, 23, 25, 27, 29, 31, 33, 37 through 53 and 55 through 71 unpatented lode mining claims situated in Sections 13 and 14, T.15S, R.22E, G&SRB&M, Cochise County, Arizona.

Scale: 1" = Approx. 1150'

AMC 402158

ANC 402158

RECEIVED
CLERK OF SUPERIOR COURT

2010 SEP 13 A 10:44

PHOENIX, AZ

SURPRISE NO 10 D. 351 P. 122	SURPRISE NO 9 D. 351 P. 124	SURPRISE NO 41 D. 461 P. 18	SURPRISE NO 59 D. 441 P. 19
SURPRISE NO 8 D. 351 P. 119	SURPRISE NO 7 D. 351 P. 119	SURPRISE NO 40 D. 351 P. 152	SURPRISE NO 50 D. 751 P. 174
SURPRISE NO 6 D. 751 P. 118	SURPRISE NO 5 D. 351 P. 111	SURPRISE NO 38 D. 351 P. 152	SURPRISE NO 57 D. 351 P. 169
SURPRISE NO 4 D. 751 P. 116	SURPRISE NO 3 D. 351 P. 115	SURPRISE NO 30 D. 351 P. 150	SURPRISE NO 56 D. 351 P. 168
SURPRISE NO 2 D. 351 P. 112	SURPRISE NO 1 D. 351 P. 112	SURPRISE NO 37 D. 751 P. 149	SURPRISE NO 54 D. 351 P. 167
SURPRISE NO 20 D. 351 P. 172	SURPRISE NO 19 D. 351 P. 171	SURPRISE NO 46 D. 351 P. 188	SURPRISE NO 64 D. 351 P. 176
SURPRISE NO 22 D. 351 P. 134	SURPRISE NO 21 D. 351 P. 133	SURPRISE NO 47 D. 351 P. 154	SURPRISE NO 65 D. 351 P. 177
SURPRISE NO 24 D. 351 P. 176	SURPRISE NO 23 D. 351 P. 175	SURPRISE NO 48 D. 351 P. 160	SURPRISE NO 66 D. 351 P. 178
SURPRISE NO 26 D. 351 P. 178	SURPRISE NO 25 D. 351 P. 177	SURPRISE NO 49 D. 351 P. 161	SURPRISE NO 67 D. 351 P. 179

ARIZONA
NOTICE OF RELOCATION
(Lode Claim)

Notice is hereby given that ROBERT C DURHAM, BETTY LOU SMITH, Danny Tapia, GERALD MOSELEY, Eula Brassfield, Harrison SCHMITT, BETTY A. OWNBEY, FRANK D. DAVIS, EDWARD G. LOFTUS, Dr Edward Libby, Carla Tillman, Jacqui Tillman, Terry Holland whose mailing address is c/o Robert C. Durham P.O. Box 574 Benson, Arizona, 85602 by their undersigned agent, makes this relocation of the Surprise NO#40 lode mining claim in the Cochise Mining District, County of Cochise, and State of Arizona.

The general course of the claim is from North to South, and said claim, is located within the NE&SE Quarter(s) of sections 14, Township 15 South, Range 22 East, GSRB&M, Arizona.

The location monument is in Section 14, Township 15 South, Range 22 East, GSRB&M, Arizona.

This Notice is posted upon a location monument on the centerline of the claim, said monument being located approximately 3000 feet north and 1785 feet West from the SE corner of Section 14 Township 15 South, Range 22 East, GSRB&M, Arizona. This claim is 1500 feet in length, running 100 feet in a South direction from said Location monument, and 600 feet in width (300 feet on either side of the centerline of the claim), forming a claim in the shape of a parallelogram.

The undersigned claims the ground as depicted on the attached map.

This claim has been monumented in accordance with State and Federal law.

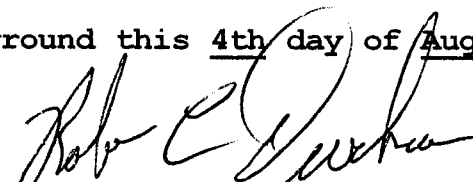
This claim is intended as a relocation of the Surprise No 40 lode mining claim, covering all or a part of the Same ground included in the Surprise No 40 lode mining claim. The original location notice and amended location notice(s), if any, for the Surprise No 40 lode mining claim are recorded in the Official Records of Cochise County, Arizona, and filed with the Bureau of Land Management, Department of the Interior, as follows:

Name of Claim	Date	Book	Page	County fee #	BLM Serial Number	BLM ID #
<u>Surprise No 40</u>	3/18/64	351	152		46883	
<u>Surprise No 40</u>	8/4/89			890714788		298154

2010
 PROCLAIM, AZ
 BLM
 Serial
 Number
 ID #

All of the requirements of law relating to the location of mining claims have been or will be timely complied with by this relocation, but the locator by this relocation does not waive or abandon any rights it may have under and by virtue of said original location.

Relocated, dated and posted on the ground this 4th day of August 2010. Time: 10:00 am.

By 
Robert C Durham, agent

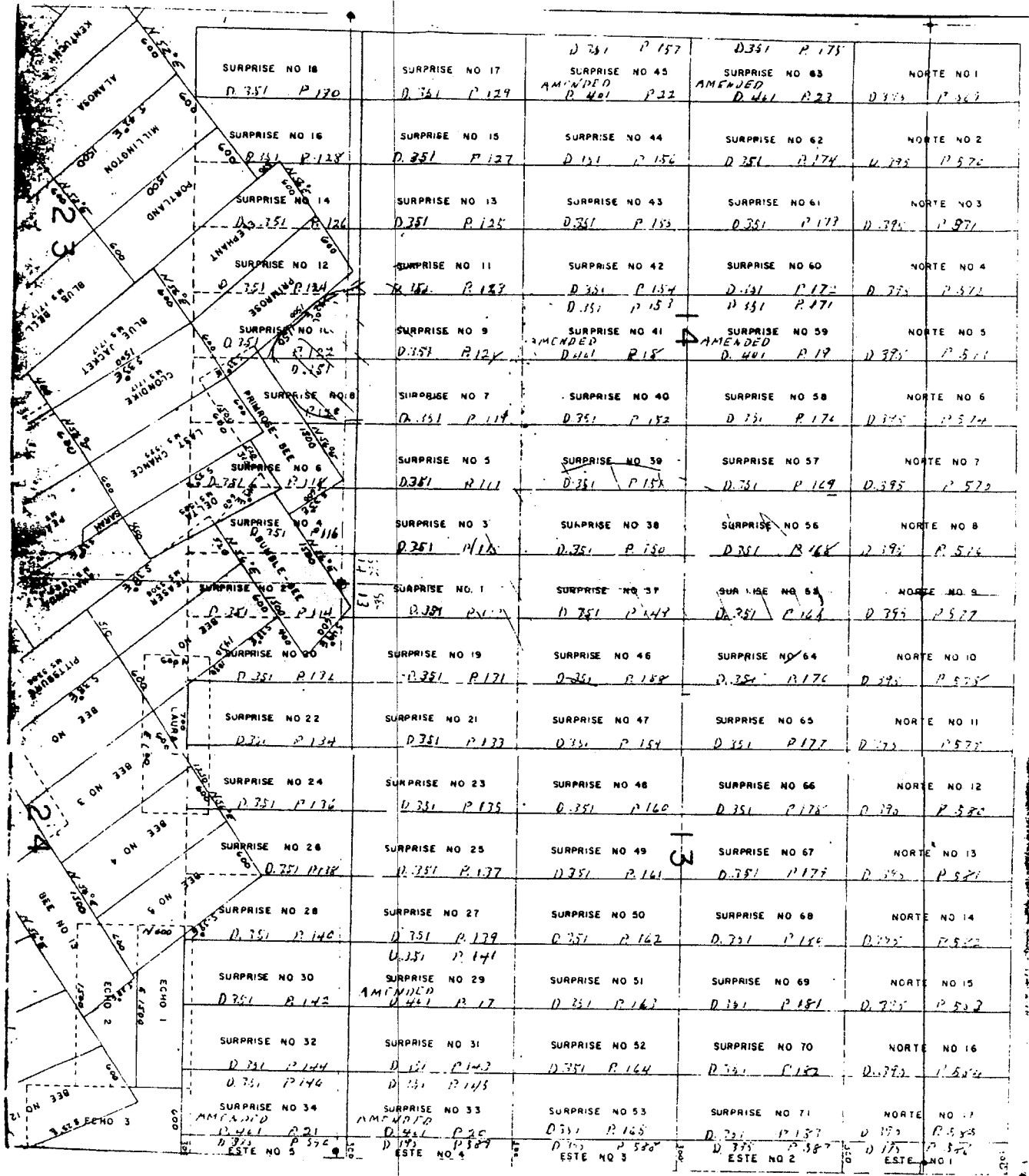
On behalf of each of the above locators

AMC 402159

SURPRISE NO 10 D. 351 P. 122	SURPRISE NO 9 D. 351 P. 124	SURPRISE NO 41 D. 401 P. 18	SURPRISE NO 59 D. 401 P. 19
SURPRISE NO 8 D. 351 P. 118	SURPRISE NO 7 D. 351 P. 119	SURPRISE NO 40 D. 351 P. 152	SURPRISE NO 50 D. 351 P. 174
SURPRISE NO 6 D. 351 P. 118	SURPRISE NO 5 D. 351 P. 111	SURPRISE NO 39 D. 351 P. 151	SURPRISE NO 57 D. 351 P. 169
SURPRISE NO 4 D. 351 P. 116	SURPRISE NO 3 D. 351 P. 115	SURPRISE NO 38 D. 351 P. 150	SURPRISE NO 56 D. 351 P. 168
SURPRISE NO 2 D. 351 P. 112	SURPRISE NO 1 D. 351 P. 112	SURPRISE NO 37 D. 351 P. 149	SURPRISE NO 55 D. 351 P. 167
SURPRISE NO 20 D. 351 P. 132	SURPRISE NO 19 D. 351 P. 131	SURPRISE NO 46 D. 351 P. 188	SURPRISE NO 64 D. 351 P. 176
SURPRISE NO 22 D. 351 P. 134	SURPRISE NO 21 D. 351 P. 133	SURPRISE NO 47 D. 351 P. 154	SURPRISE NO 65 D. 351 P. 177
SURPRISE NO 24 D. 351 P. 136	SURPRISE NO 23 D. 351 P. 135	SURPRISE NO 48 D. 351 P. 160	SURPRISE NO 66 D. 351 P. 178
SURPRISE NO 26 D. 351 P. 138	SURPRISE NO 25 D. 351 P. 137	SURPRISE NO 49 D. 351 P. 161	SURPRISE NO 67 D. 351 P. 179

PHOENIX, AZ
 2010 SEP 13 A 10:44
 CLERK OF SUPERIOR COURT
 MARICOPA COUNTY

INC 402159



N
 2000 SEP 13 A 10:44
 PLANNING OFFICE
 AMENDED
 The Norte Nos. 1 through 71, the Este Nos. 1 through 5 and the Surprise Nos. 1, 3, 5, 7, 9, 11, 13, 15, 17, 19, 21, 23, 25, 27, 29, 31, 33, 37 through 53 and 55 through 71 unpatented lode mining claims situated in Sections 13 and 14, T.15S, R.22E, G&SR&M, Cochise County, Arizona.
 Scale: 1" = Approx. 1150'

AMC 402159

ARIZONA
NOTICE OF RELOCATION
(Lode Claim)

Notice is hereby given that ROBERT C DURHAM, BETTY LOU SMITH, Danny Tapia, GERALD MOSELEY, Eula Brassfield, Harrison SCHMITT, BETTY A. OWNBEY, FRANK D. DAVIS, EDWARD G. LOFTUS, Dr Edward Libby, Carla Tillman, Jacqui Tillman, Terry Holland whose mailing address is c/o Robert C. Durham P.O. Box 574 Benson, Arizona, 85602 by their undersigned agent, makes this relocation of the Surprise NO#46 lode mining claim in the Cochise Mining District, County of Cochise, and State of Arizona.

The general course of the claim is from North to South, and said claim, is located within the SW&NW Quarter(s) of sections 13, Township 15 South, Range 22 East, GSRB&M, Arizona.

The location monument is in Section 13, Township 15 South, Range 22 East, GSRB&M, Arizona.

This Notice is posted upon a location monument on the centerline of the claim, said monument being located approximately 3000 feet north and 615 feet East from the SW corner of Section 13 Township 15 South, Range 22 East, GSRB&M, Arizona. This claim is 1500 feet in length, running 100 feet in a North direction from said Location monument, and 600 feet in width (300 feet on either side of the centerline of the claim), forming a claim in the shape of a parallelogram.

The undersigned claims the ground as depicted on the attached map.

This claim has been monumented in accordance with State and Federal law.


This claim is intended as a relocation of the Surprise No 46 lode mining claim, covering all or a part of the Same ground included in the Surprise No 46 lode mining claim. The original location notice and amended location notice(s), if any, for the Surprise No 46 lode mining claim are recorded in the Official Records of Cochise County, Arizona, and filed with the Bureau of Land Management, Department of the Interior, as follows:

Name of Claim	Date	Recorded BookPage	County fee #
<u>Surprise No 46</u>	3/18/64	351 158	
<u>Surprise No 46</u>	8/4/89		890714782

RECEIVED
 BLM
 Serial Number
 46889
 A
 298160
 44
 BUREAU OF LAND MANAGEMENT
 PHOENIX, AZ

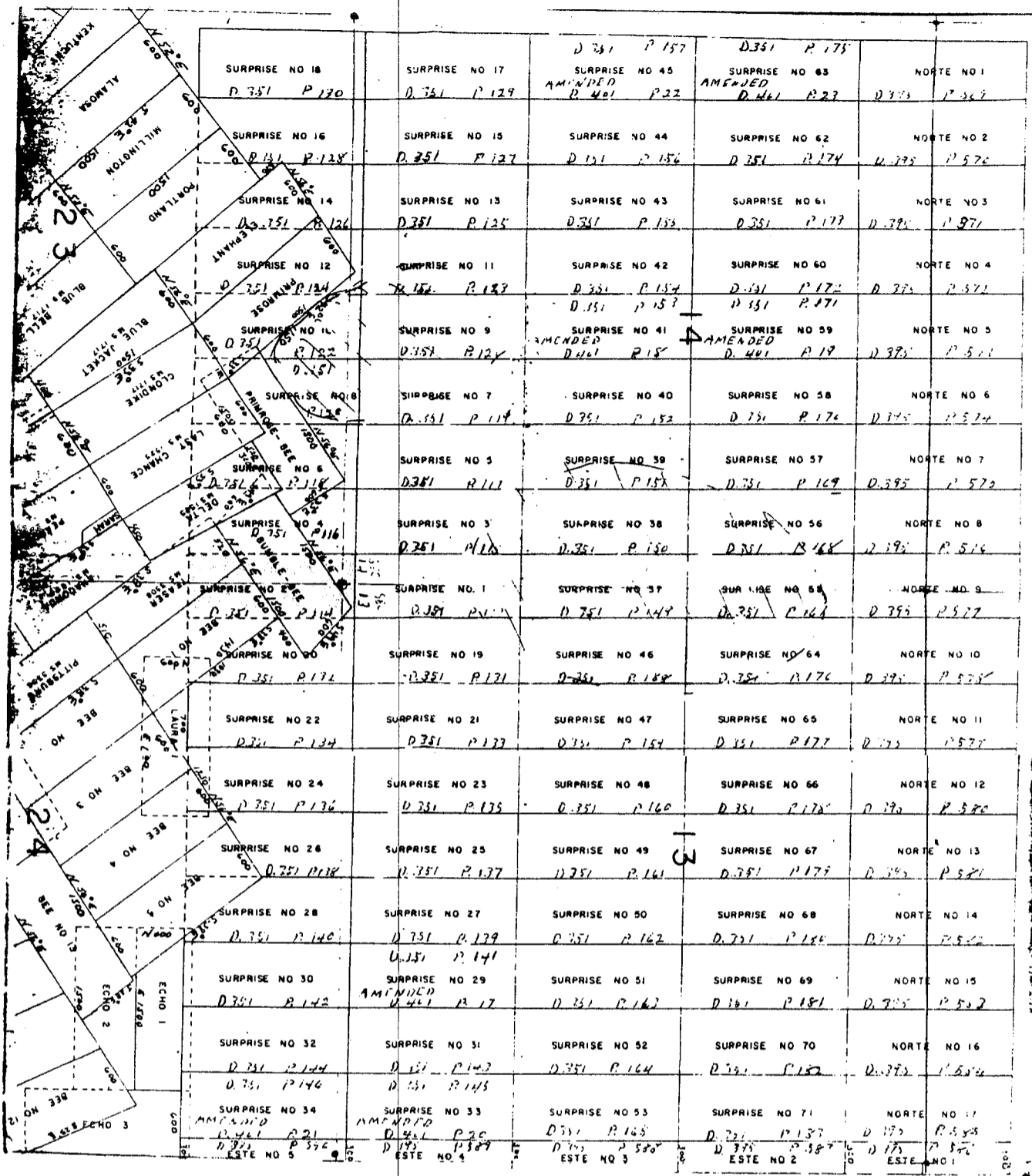
All of the requirements of law relating to the location of mining claims have been or will be timely complied with by this relocation, but the locator by this relocation does not waive or abandon any rights it may have under and by virtue of said original location.

Relocated, dated and posted on the ground this 4th day of August 2010. Time: 10:00 am.

By 
 Robert C Durham, agent

On behalf of each of the above locators

AMC 402160



N
↓

2000 SEP 13 A 10:44
PROXIM, AZ
REGISTERED
LAND OFFICE

The Norte Nos. 1 through 17, the Este Nos. 1 through 5 and the Surprise Nos. 1, 3, 5, 7, 9, 11, 13, 15, 17, 19, 21, 23, 25, 27, 29, 31, 33, 37 through 53 and 55 through 71 unpatented lode mining claims situated in Sections 13 and 14, T.15S, R.22E, G&SRB&M, Cochise County, Arizona.

Scale: 1" = Approx. 1150'

AMC 402160

SURPRISE NO 11 D. 351 P. 122	SURPRISE NO 9 D. 351 P. 124	SURPRISE NO 41 D. 401 P. 18	SURPRISE NO 59 D. 401 P. 19
SURPRISE NO 10 D. 351 P. 122	SURPRISE NO 7 D. 351 P. 119	SURPRISE NO 40 D. 351 P. 152	SURPRISE NO 50 D. 351 P. 174
SURPRISE NO 8 D. 351 P. 118	SURPRISE NO 5 D. 351 P. 111	SURPRISE NO 39 D. 351 P. 151	SURPRISE NO 57 D. 351 P. 169
SURPRISE NO 4 D. 351 P. 116	SURPRISE NO 3 D. 351 P. 115	SURPRISE NO 30 D. 351 P. 150	SURPRISE NO 56 D. 351 P. 168
SURPRISE NO 2 D. 351 P. 112	SURPRISE NO 1 D. 351 P. 111	SURPRISE NO 37 D. 351 P. 149	SURPRISE NO 54 D. 351 P. 167
SURPRISE NO 20 D. 351 P. 132	SURPRISE NO 19 D. 351 P. 131	SURPRISE NO 46 D. 351 P. 158	SURPRISE NO 64 D. 351 P. 176
SURPRISE NO 22 D. 351 P. 134	SURPRISE NO 21 D. 351 P. 133	SURPRISE NO 47 D. 351 P. 159	SURPRISE NO 65 D. 351 P. 177
SURPRISE NO 24 D. 351 P. 136	SURPRISE NO 23 D. 351 P. 135	SURPRISE NO 48 D. 351 P. 160	SURPRISE NO 66 D. 351 P. 178
SURPRISE NO 26 D. 351 P. 138	SURPRISE NO 25 D. 351 P. 137	SURPRISE NO 49 D. 351 P. 161	SURPRISE NO 67 D. 351 P. 179

PHOENIX, AZ

2010 SEP 13 A 10:44

RECEIVED
CLERK'S OFFICE

091704JW

ARIZONA
NOTICE OF RELOCATION
(Lode Claim)

Notice is hereby given that ROBERT C DURHAM, BETTY LOU SMITH, Danny Tapia, GERALD MOSELEY, Eula Brassfield, Harrison SCHMITT, BETTY A. OWNBEY, FRANK D. DAVIS, EDWARD G. LOFTUS, Dr Edward Libby, Carla Tillman, Jacqui Tillman, Terry Holland whose mailing address is c/o Robert C. Durham P.O. Box 574 Benson, Arizona, 85602 by their undersigned agent, makes this relocation of the Surprise NO#47 lode mining claim in the Cochise Mining District, County of Cochise, and State of Arizona.

The general course of the claim is from North to South, and said claim, is located within the NW&SW Quarter(s) of sections 13, Township 15 South, Range 22 East, GSRB&M, Arizona.

The location monument is in Section 13, Township 15 South, Range 22 East, GSRB&M, Arizona.

This Notice is posted upon a location monument on the centerline of the claim, said monument being located approximately 3000 feet north and 1215 feet East from the SW corner of Section 13 Township 15 South, Range 22 East, GSRB&M, Arizona. This claim is 1500 feet in length, running 100 feet in a North direction from said Location monument, and 600 feet in width (300 feet on either side of the centerline of the claim), forming a claim in the shape of a parallelogram.

The undersigned claims the ground as depicted on the attached map.

This claim has been monumented in accordance with State and Federal law.

This claim is intended as a relocation of the Surprise No 47 lode mining claim, covering all or a part of the Same ground included in the Surprise No 47 lode mining claim. The original location notice and amended location notice(s), if any, for the Surprise No 47 lode mining claim are recorded in the Official Records of Cochise County, Arizona, and filed with the Bureau of Land Management, Department of the Interior, as follows:

Name of Claim	Date	Recorded Book	Recorded Page	County fee #
<u>Surprise No 47</u>	3/18/64	351	159	
<u>Surprise No 47</u>	8/4/89			890714781

BLM
 Serial
 Number
 46890
 A 1044
 298161
 PHOENIX, AZ
 ALL INFORMATION CONTAINED
 HEREIN IS UNCLASSIFIED
 DATE 08-12-2010 BY 60322 UCBAW

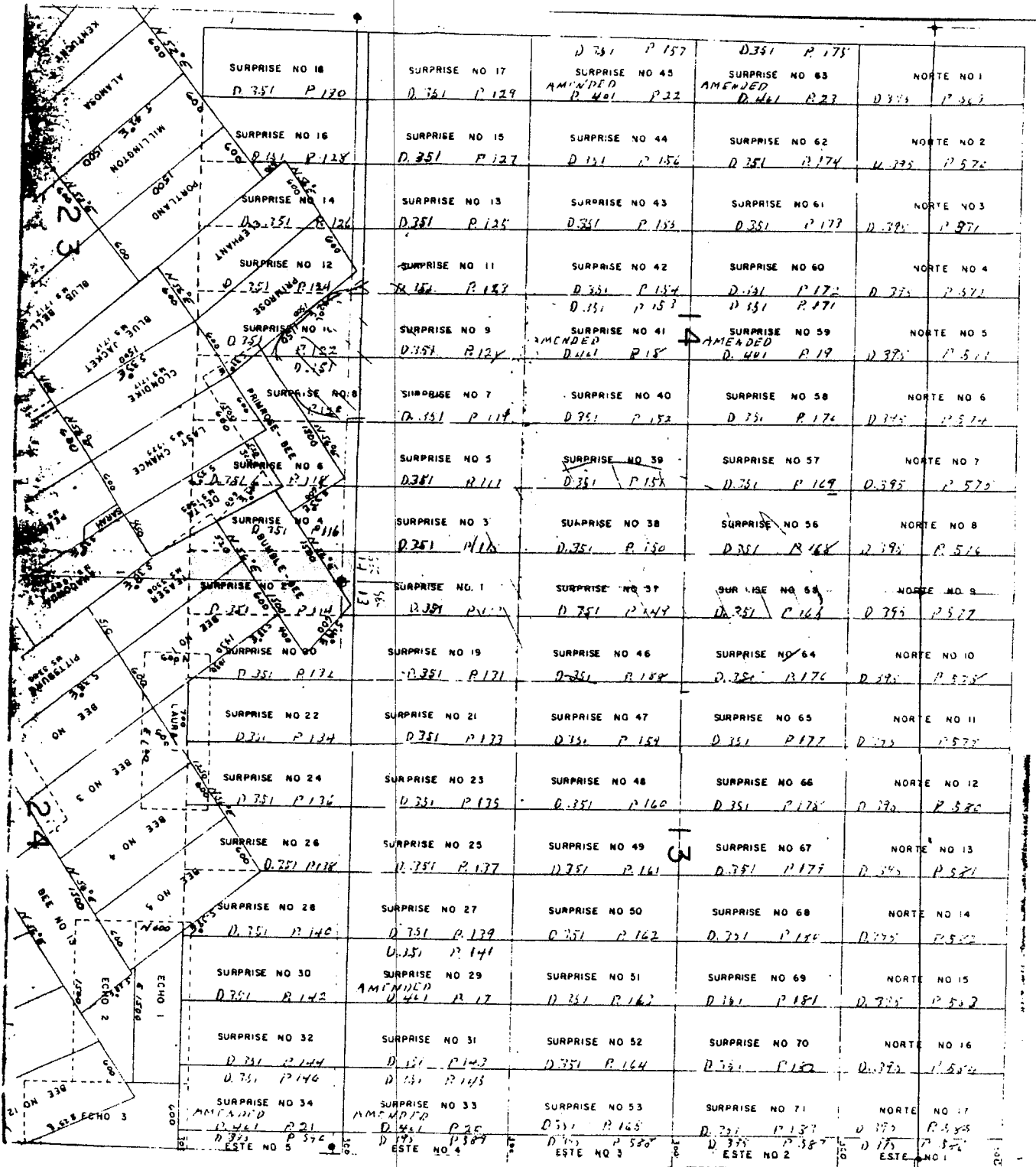
All of the requirements of law relating to the location of mining claims have been or will be timely complied with by this relocation, but the locator by this relocation does not waive or abandon any rights it may have under and by virtue of said original location.

Relocated, dated and posted on the ground this 4th day of August 2010. Time: 10:00 am.

By Robert C Durham
Robert C Durham, agent

On behalf of each of the above locators

MC 402161

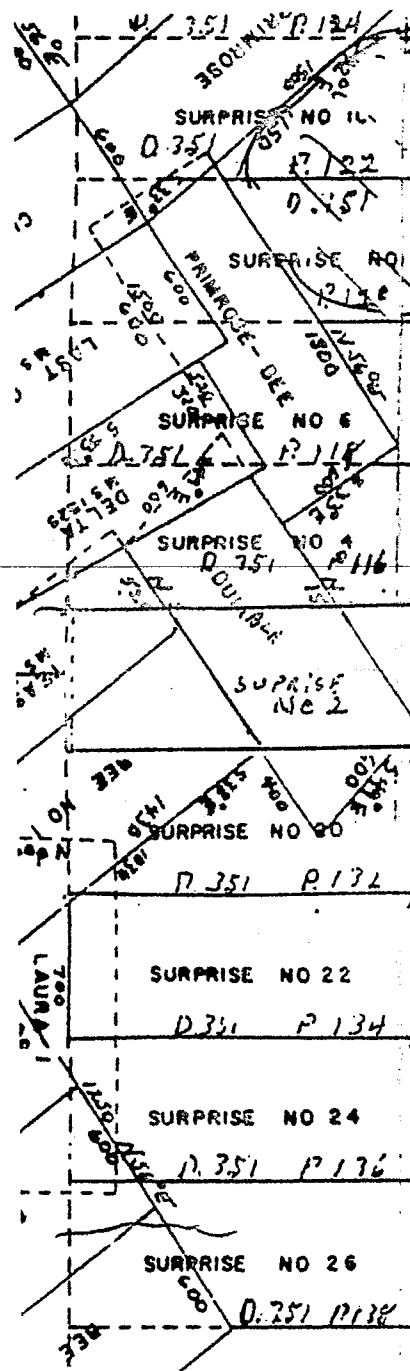


RECEIVED
 BULLHAWK STATE OFFICE
 2010 SEP 13 A 10:44
 PHOENIX, AZ

The Norte Nos. 1 through 17,
 the Este Nos. 1 through 5 and
 the Surprise Nos. 1, 3, 5, 7,
 9, 11, 13, 15, 17, 19, 21, 23,
 25, 27, 29, 31, 33, 37 through
 53 and 55 through 71 unpatented
 lode mining claims situated in
 Sections 13 and 14, T.15S, R.22E,
 G&SRB&M, Cochise County, Arizona.

Scale: 1" = Approx. 1150'

SURPRISE NO 14 D. 351 P. 124	SURPRISE NO 9 D. 351 P. 124	SURPRISE NO 41 D. 401 P. 18 AMENDED	SURPRISE NO 39 D. 401 P. 19 AMENDED
SURPRISE NO 8 D. 351 P. 118	SURPRISE NO 7 D. 351 P. 119	SURPRISE NO 40 D. 351 P. 152	SURPRISE NO 50 D. 351 P. 174
SURPRISE NO 6 D. 351 P. 118	SURPRISE NO 5 D. 351 P. 111	SURPRISE NO 38 D. 351 P. 151	SURPRISE NO 57 D. 351 P. 169
SURPRISE NO 4 D. 351 P. 116	SURPRISE NO 3 D. 351 P. 115	SURPRISE NO 30 D. 351 P. 150	SURPRISE NO 56 D. 351 P. 168
SURPRISE NO 2 D. 351 P. 113	SURPRISE NO 1 D. 351 P. 112	SURPRISE NO 37 D. 351 P. 149	SURPRISE NO 55 D. 351 P. 167
SURPRISE NO 20 D. 351 P. 132	SURPRISE NO 19 D. 351 P. 131	SURPRISE NO 46 D. 351 P. 158	SURPRISE NO 64 D. 351 P. 176
SURPRISE NO 22 D. 351 P. 134	SURPRISE NO 21 D. 351 P. 133	SURPRISE NO 47 D. 351 P. 159	SURPRISE NO 65 D. 351 P. 177
SURPRISE NO 24 D. 351 P. 136	SURPRISE NO 23 D. 351 P. 135	SURPRISE NO 48 D. 351 P. 160	SURPRISE NO 66 D. 351 P. 178
SURPRISE NO 26 D. 351 P. 138	SURPRISE NO 25 D. 351 P. 137	SURPRISE NO 49 D. 351 P. 161	SURPRISE NO 67 D. 351 P. 179



PHOENIX, AZ
 2010 SEP 13 10:44
 BLM FIELD OFFICE
 ROBERTO

19120 JNY

ARIZONA
NOTICE OF RELOCATION
(Lode Claim)

Notice is hereby given that ROBERT C DURHAM, BETTY LOU SMITH, Danny Tapia, GERALD MOSELEY, Eula Brassfield, Harrison SCHMITT, BETTY A. OWNBEY, FRANK D. DAVIS, EDWARD G. LOFTUS, Dr Edward Libby, Carla Tillman, Jacqui Tillman, Terry Holland whose mailing address is c/o Robert C. Durham P.O. Box 574 Benson, Arizona, 85602 by their undersigned agent, makes this relocation of the Surprise NO#48 lode mining claim in the Cochise Mining District, County of Cochise, and State of Arizona.

The general course of the claim is from North to South, and said claim, is located within the NW&SW Quarter(s) of sections 13, Township 15 South, Range 22 East, GSRB&M, Arizona.

The location monument is in Section 13, Township 15 South, Range 22 East, GSRB&M, Arizona.

This Notice is posted upon a location monument on the centerline of the claim, said monument being located approximately 3000 feet north and 1815 feet East from the SW corner of Section 13 Township 15 South, Range 22 East, GSRB&M, Arizona. This claim is 1500 feet in length, running 100 feet in a North direction from said Location monument, and 600 feet in width (300 feet on either side of the centerline of the claim), forming a claim in the shape of a parallelogram.

The undersigned claims the ground as depicted on the attached map.

This claim has been monumented in accordance with State and Federal law.

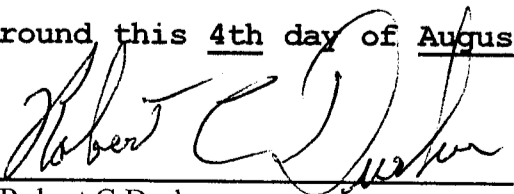
This claim is intended as a relocation of the Surprise No 48 lode mining claim, covering all or a part of the Same ground included in the Surprise No 48 lode mining claim. The original location notice and amended location notice(s), if any, for the Surprise No 48 lode mining claim are recorded in the Official Records of Cochise County, Arizona, and filed with the Bureau of Land Management, Department of the Interior, as follows:

Name of Claim	Date	Book	Page	County fee #
<u>Surprise No 48</u>	3/18/64	351	160	
<u>Surprise No 48</u>	8/4/89			890714780

BLM
 200
 BLM
 Serial
 Number
 46891
 A 10-45
 298162
 PHOENIX, AZ

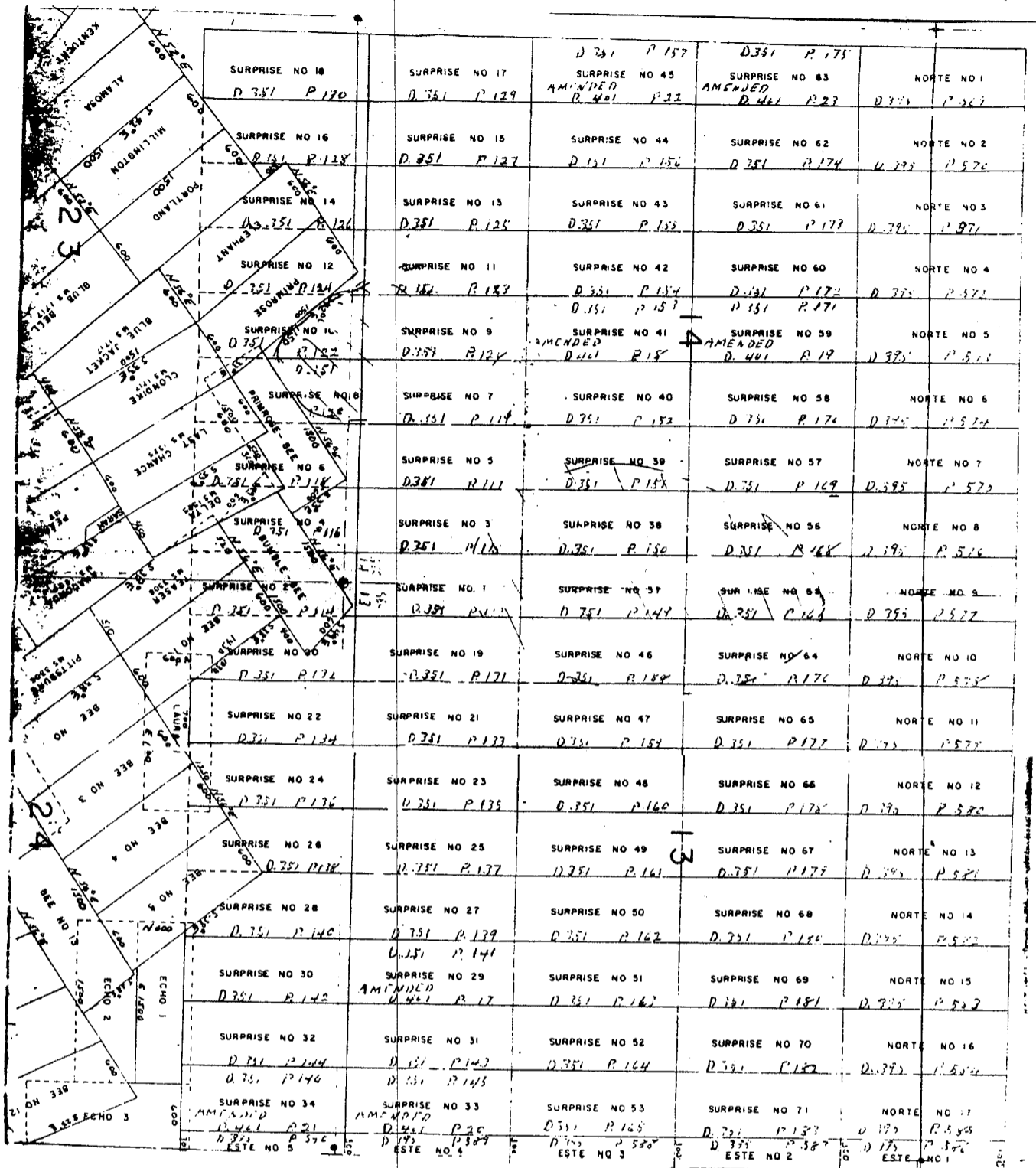
All of the requirements of law relating to the location of mining claims have been or will be timely complied with by this relocation, but the locator by this relocation does not waive or abandon any rights it may have under and by virtue of said original location.

Relocated, dated and posted on the ground this 4th day of August 2010. Time: 10:00 am.

By 
Robert C Durham, agent

On behalf of each of the above locators

MC 402162



N
 ↓

2000 SEP 13 A 10:45
 PHOENIX, AZ

The Norte Nos. 1 through 17, the Este Nos. 1 through 5 and the Surprise Nos. 1, 3, 5, 7, 9, 11, 13, 15, 17, 19, 21, 23, 25, 27, 29, 31, 33, 37 through 53 and 55 through 71 unpatented lode mining claims situated in Sections 13 and 14, T.15S, R.22E, G&SRB&M, Cochise County, Arizona.

Scale: 1" = Approx. 1150'

ANC 402152

ARIZONA
NOTICE OF RELOCATION
(Lode Claim)

Notice is hereby given that ROBERT C DURHAM, BETTY LOU SMITH, Danny Tapia, GERALD MOSELEY, Eula Brassfield, Harrison SCHMITT, BETTY A. OWNBEY, FRANK D. DAVIS, EDWARD G. LOFTUS, Dr Edward Libby, Carla Tillman, Jacqui Tillman, Terry Holland whose mailing address is c/o Robert C. Durham P.O. Box 574 Benson, Arizona, 85602 by their undersigned agent, makes this relocation of the Surprise NO#55 lode mining claim in the Cochise Mining District, County of Cochise, and State of Arizona.

The general course of the claim is from North to South, and said claim, is located within the NE&NW Quarter(s) of sections 13&14, Township 15 South, Range 22 East, GSRB&M, Arizona.

The location monument is in Section 13, Township 15 South, Range 22 East, GSRB&M, Arizona.

This Notice is posted upon a location monument on the centerline of the claim, said monument being located approximately 551 feet north and 20 feet East from the West 1/4 corner of Section 13 Township 15 South, Range 22 East, GSRB&M, Arizona. This claim is 1500 feet in length, running 100 feet in a North direction from said Location monument, and 600 feet in width (300 feet on either side of the centerline of the claim), forming a claim in the shape of a parallelogram.

The undersigned claims the ground as depicted on the attached map.

This claim has been monumented in accordance with State and Federal law.

This claim is intended as a relocation of the Surprise No 55 lode mining claim, covering all or a part of the Same ground included in the Surprise No 55 lode mining claim. The original location notice and amended location notice(s), if any, for the Surprise No 55 lode mining claim are recorded in the Official Records of Cochise County, Arizona, and filed with the Bureau of Land Management, Department of the Interior, as follows:

Name of Claim	Date	Book	Page	County fee #	Recorded
<u>Surprise No 55</u>	3/18/64	351	167		
<u>Surprise No 55</u>	8/4/89			890714774	

2010
BEM
Serial
Number
46898
A
208168
45

CLERK OF COUNTY RECORDS
COCHISE COUNTY, ARIZONA

All of the requirements of law relating to the location of mining claims have been or will be timely complied with by this relocation, but the locator by this relocation does not waive or abandon any rights it may have under and by virtue of said original location.

Relocated, dated and posted on the ground this 4th day of August 2010. Time: 10:00 am.

By Robert C. Durham
Robert C Durham, agent

On behalf of each of the above locators

MHC 402163

SURPRISE NO 11 D. 351 P. 124	SURPRISE NO 9 D. 351 P. 122	SURPRISE NO 41 AMENDED D. 401 P. 18	SURPRISE NO 59 AMENDED D. 401 P. 19
SURPRISE NO 8 D. 351 P. 118	SURPRISE NO 7 D. 351 P. 119	SURPRISE NO 40 D. 351 P. 152	SURPRISE NO 50 D. 351 P. 176
SURPRISE NO 6 D. 351 P. 118	SURPRISE NO 5 D. 351 P. 111	SURPRISE NO 39 D. 351 P. 151	SURPRISE NO 57 D. 351 P. 169
SURPRISE NO 4 D. 351 P. 116	SURPRISE NO 3 D. 351 P. 115	SURPRISE NO 38 D. 351 P. 150	SURPRISE NO 56 D. 351 P. 168
SURPRISE NO 2 D. 351 P. 112	SURPRISE NO 1 D. 351 P. 111	SURPRISE NO 37 D. 351 P. 149	SURPRISE NO 55 D. 351 P. 167
SURPRISE NO 20 D. 351 P. 172	SURPRISE NO 19 D. 351 P. 171	SURPRISE NO 46 D. 351 P. 189	SURPRISE NO 64 D. 351 P. 176
SURPRISE NO 22 D. 351 P. 134	SURPRISE NO 21 D. 351 P. 133	SURPRISE NO 47 D. 351 P. 154	SURPRISE NO 65 D. 351 P. 177
SURPRISE NO 24 D. 351 P. 176	SURPRISE NO 23 D. 351 P. 135	SURPRISE NO 48 D. 351 P. 160	SURPRISE NO 66 D. 351 P. 178
SURPRISE NO 26 D. 351 P. 178	SURPRISE NO 25 D. 351 P. 137	SURPRISE NO 49 D. 351 P. 141	SURPRISE NO 67 D. 351 P. 179

PHOENIX, AZ

2010 SEP 13 10:45

RECEIVED
ALLEN COUNTY OFFICE

ANC 402193

ARIZONA
NOTICE OF RELOCATION
(Lode Claim)

Notice is hereby given that ROBERT C DURHAM, BETTY LOU SMITH, Danny Tapia, GERALD MOSELEY, Eula Brassfield, Harrison SCHMITT, BETTY A. OWNBEY, FRANK D. DAVIS, EDWARD G. LOFTUS, Dr Edward Libby, Carla Tillman, Jacqui Tillman, Terry Holland whose mailing address is c/o Robert C. Durham P.O. Box 574 Benson, Arizona, 85602 by their undersigned agent, makes this relocation of the Surprise NO#56 lode mining claim in the Cochise Mining District, County of Cochise, and State of Arizona.

The general course of the claim is from North to South, and said claim, is located within the NE Quarter(s) of sections 14, Township 15 South, Range 22 East, GSRB&M, Arizona.

The location monument is in Section 14, Township 15 South, Range 22 East, GSRB&M, Arizona.

This Notice is posted upon a location monument on the centerline of the claim, said monument being located approximately 3200 feet north and 585 feet West from the SW corner of Section 13 Township 15 South, Range 22 East, GSRB&M, Arizona. This claim is 1500 feet in length, running 100 feet in a North direction from said Location monument, and 600 feet in width (300 feet on either side of the centerline of the claim), forming a claim in the shape of a parallelogram.

The undersigned claims the ground as depicted on the attached map.

This claim has been monumented in accordance with State and Federal law.


This claim is intended as a relocation of the Surprise No 56 lode mining claim, covering all or a part of the Same ground included in the Surprise No 56 lode mining claim. The original location notice and amended location notice(s), if any, for the Surprise No 56 lode mining claim are recorded in the Official Records of Cochise County, Arizona, and filed with the Bureau of Land Management, Department of the Interior, as follows:

Name of Claim	Date	Recorded Book	Recorded Page	County fee #	BLM Serial Number
<u>Surprise No 56</u>	3/18/64	351	168		46898
<u>Surprise No 56</u>	8/4/89			890714773	298169

BLM
 PHOENIX, AZ
 AUG 10 4 53 AM '10
 RECEIVED
 OFFICE

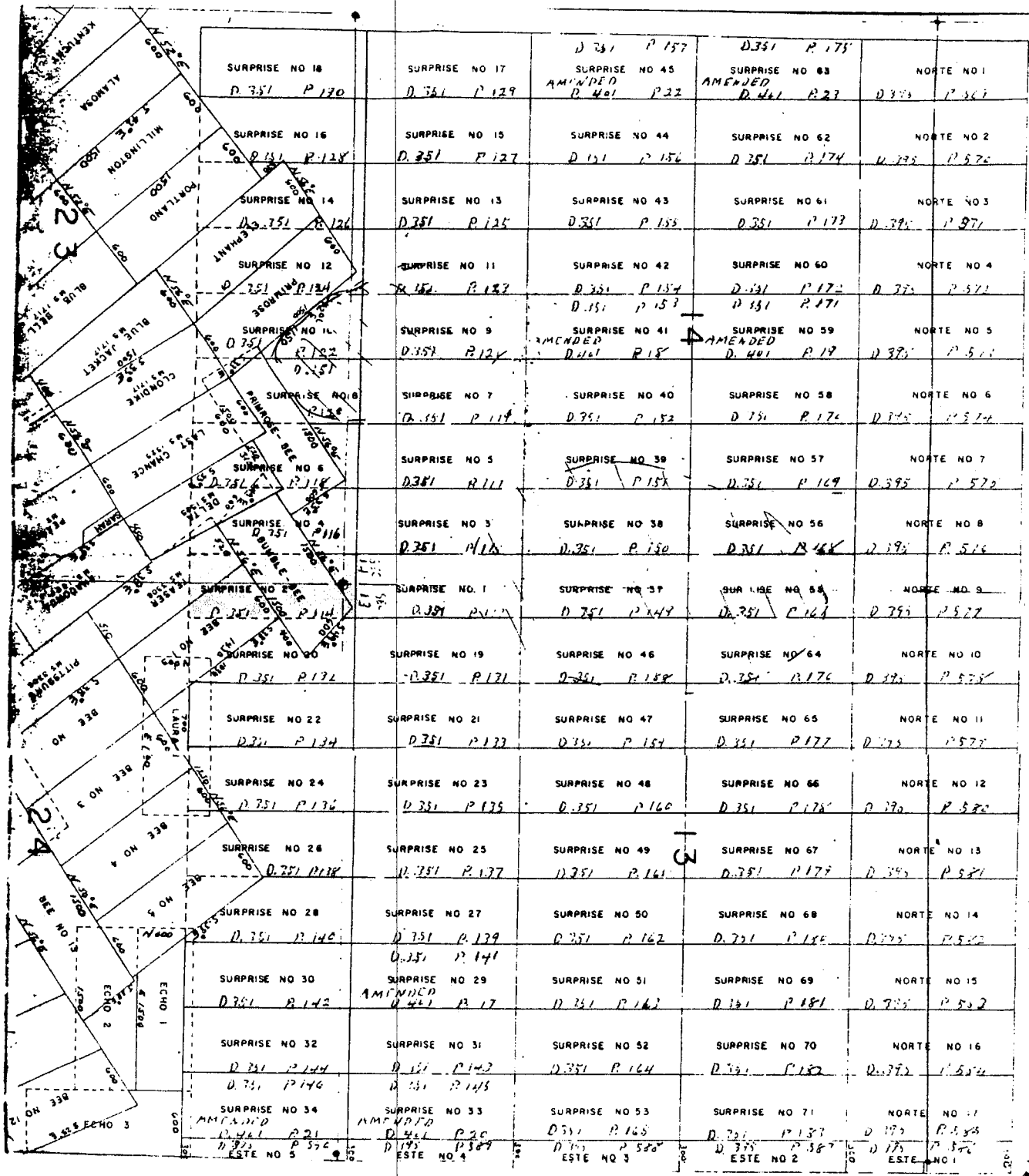
All of the requirements of law relating to the location of mining claims have been or will be timely complied with by this relocation, but the locator by this relocation does not waive or abandon any rights it may have under and by virtue of said original location.

Relocated, dated and posted on the ground this 4th day of August 2010. Time: 10:00 am.

By 
Robert C Durham, agent

On behalf of each of the above locators

MC 402164



N
 →
 RECEIVED
 CLAIMS SECTION OFFICE
 2010 SEP 13 A 10:45
 PHOENIX, AZ

The Norte Nos. 1 through 17, the Este Nos. 1 through 5 and the Surprise Nos. 1, 3, 5, 7, 9, 11, 13, 15, 17, 19, 21, 23, 25, 27, 29, 31, 33, 37 through 53 and 55 through 71 unpatented lode mining claims situated in Sections 13 and 14, T.15S, R.22E, G&SRB&M, Cochise County, Arizona.

Scale: 1" = Approx. 1150'

AHC 402154

SURPRISE NO 14 D. 351 P. 122 D. 351	SURPRISE NO 9 D. 351 P. 124 D. 351	SURPRISE NO 41 AMENDED D. 401 P. 18 D. 351 P. 154 D. 351 P. 157	SURPRISE NO 59 AMENDED D. 401 P. 19 D. 351 P. 172 D. 351 P. 171
SURPRISE NO 18 D. 351 P. 118 D. 351	SURPRISE NO 7 D. 351 P. 119 D. 351	SURPRISE NO 40 D. 351 P. 152 D. 351	SURPRISE NO 50 D. 351 P. 174 D. 351
SURPRISE NO 6 D. 351 P. 118 D. 351	SURPRISE NO 5 D. 351 P. 111 D. 351	SURPRISE NO 39 D. 351 P. 151 D. 351	SURPRISE NO 57 D. 351 P. 169 D. 351
SURPRISE NO 4 D. 351 P. 116 D. 351	SURPRISE NO 3 D. 351 P. 115 D. 351	SURPRISE NO 38 D. 351 P. 150 D. 351	SURPRISE NO 56 D. 351 P. 168 D. 351
SURPRISE NO 2 D. 351 P. 112 D. 351	SURPRISE NO 1 D. 351 P. 111 D. 351	SURPRISE NO 37 D. 351 P. 149 D. 351	SURPRISE NO 54 D. 351 P. 163 D. 351
SURPRISE NO 20 D. 351 P. 132 D. 351	SURPRISE NO 19 D. 351 P. 131 D. 351	SURPRISE NO 46 D. 351 P. 188 D. 351	SURPRISE NO 64 D. 351 P. 176 D. 351
SURPRISE NO 22 D. 351 P. 134 D. 351	SURPRISE NO 21 D. 351 P. 133 D. 351	SURPRISE NO 47 D. 351 P. 154 D. 351	SURPRISE NO 65 D. 351 P. 177 D. 351
SURPRISE NO 24 D. 351 P. 136 D. 351	SURPRISE NO 23 D. 351 P. 135 D. 351	SURPRISE NO 48 D. 351 P. 160 D. 351	SURPRISE NO 66 D. 351 P. 178 D. 351
SURPRISE NO 26 D. 351 P. 138 D. 351	SURPRISE NO 25 D. 351 P. 137 D. 351	SURPRISE NO 49 D. 351 P. 161 D. 351	SURPRISE NO 67 D. 351 P. 179 D. 351

PHOENIX, AZ

2010 SEP 13 10:45

RECEIVED
CLERK'S OFFICE

SEP 13 2010

ARIZONA
NOTICE OF RELOCATION
(Lode Claim)

Notice is hereby given that ROBERT C DURHAM, BETTY LOU SMITH, Danny Tapia, GERALD MOSELEY, Eula Brassfield, Harrison SCHMITT, BETTY A. OWNBEY, FRANK D. DAVIS, EDWARD G. LOFTUS, Dr Edward Libby, Carla Tillman, Jacqui Tillman, Terry Holland whose mailing address is c/o Robert C. Durham P.O. Box 574 Benson, Arizona, 85602 by their undersigned agent, makes this relocation of the Surprise NO#57 lode mining claim in the Cochise Mining District, County of Cochise, and State of Arizona.

The general course of the claim is from North to South, and said claim, is located within the NE Quarter(s) of sections 14, Township 15 South, Range 22 East, GSRB&M, Arizona.

The location monument is in Section 14, Township 15 South, Range 22 East, GSRB&M, Arizona.

This Notice is posted upon a location monument on the centerline of the claim, said monument being located approximately 3200 feet north and 1385 feet West from the SW corner of Section 13 Township 15 South, Range 22 East, GSRB&M, Arizona. This claim is 1500 feet in length, running 100 feet in a North direction from said Location monument, and 600 feet in width (300 ~~feet~~ on either side of the centerline of the claim), forming a claim in the shape of a parallelogram.

The undersigned claims the ground as depicted on the attached map.

This claim has been monumented in accordance with State and Federal law.

This claim is intended as a relocation of the Surprise No 57 lode mining claim, covering all or a part of the Same ground included in the Surprise No 57 lode mining claim. The original location notice and amended location notice(s), if any, for the Surprise No 57 lode mining claim are recorded in the Official Records of Cochise County, Arizona, and filed with the Bureau of Land Management, Department of the Interior, as follows:

Name of Claim	Date	Book	Page	County fee #
<u>Surprise No 57</u>	3/18/64	351	169	
<u>Surprise No 57</u>	8/4/89			890714772


BLM
Serial
Number
46899

3
A20:46
298170

PHOENIX, AZ

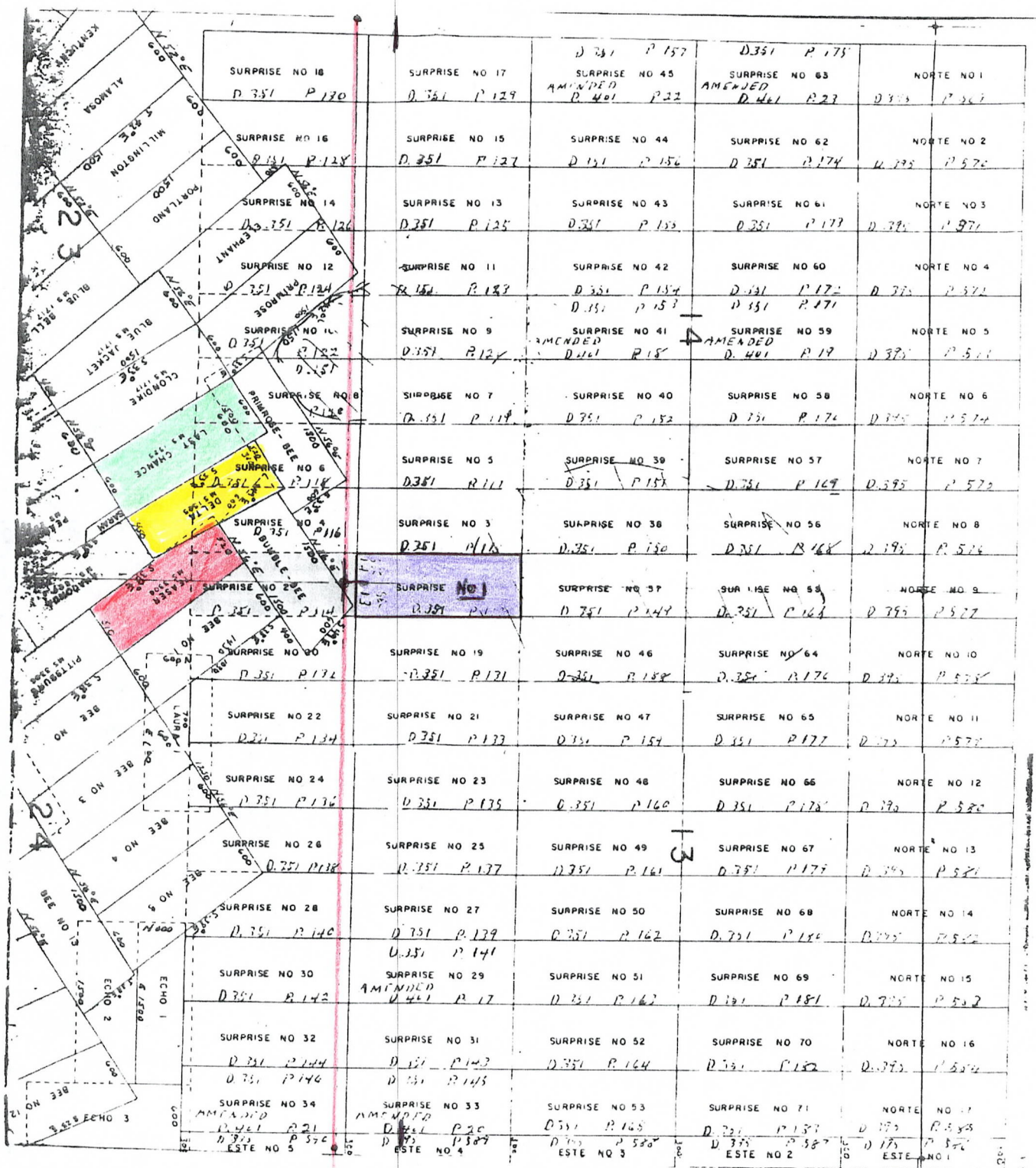
All of the requirements of law relating to the location of mining claims have been or will be timely complied with by this relocation, but the locator by this relocation does not waive or abandon any rights it may have under and by virtue of said original location.

Relocated, dated and posted on the ground this 4th day of August 2010. Time: 10:00 am.

By 
Robert C Durham, agent

On behalf of each of the above locators

ME 402165



N
 RECEIVED
 CLERK AND STATE OFFICE
 2010 SEP 13 A 10:46

Priority AZ
 The Norte Nos. 1 through 17, the Este Nos. 1 through 5 and the Surprise Nos. 1, 3, 5, 7, 9, 11, 13, 15, 17, 19, 21, 23, 25, 27, 29, 31, 33, 37 through 53 and 55 through 71 unpatented lode mining claims situated in Sections 13 and 14, T.15S, R.22E, G&SRB&M, Cochise County, Arizona.

Scale: 1" = Approx. 1150'

AUG 4 02 165

ARIZONA
NOTICE OF RELOCATION
(Lode Claim)

Notice is hereby given that ROBERT C DURHAM, BETTY LOU SMITH, Danny Tapia, GERALD MOSELEY, Eula Brassfield, Harrison SCHMITT, BETTY A. OWNBEY, FRANK D. DAVIS, EDWARD G. LOFTUS, Dr Edward Libby, Carla Tillman, Jacqui Tillman, Terry Holland whose mailing address is c/o Robert C. Durham P.O. Box 574 Benson, Arizona, 85602 by their undersigned agent, makes this relocation of the Surprise NO#58 lode mining claim in the Cochise Mining District, County of Cochise, and State of Arizona.

The general course of the claim is from North to South, and said claim, is located within the NE Quarter(s) of sections 14, Township 15 South, Range 22 East, GSRB&M, Arizona.

The location monument is in Section 14, Township 15 South, Range 22 East, GSRB&M, Arizona.

This Notice is posted upon a location monument on the centerline of the claim, said monument being located approximately 3200 feet north and 1985 feet West from the SW corner of Section 13 Township 15 South, Range 22 East, GSRB&M, Arizona. This claim is 1500 feet in length, running 100 feet in a North direction from said Location monument, and 600 feet in width (300 feet on either side of the centerline of the claim), forming a claim in the shape of a parallelogram.

The undersigned claims the ground as depicted on the attached map.

This claim has been monumented in accordance with State and Federal law.


This claim is intended as a relocation of the Surprise No 58 lode mining claim, covering all or a part of the Same ground included in the Surprise No 58 lode mining claim. The original location notice and amended location notice(s), if any, for the Surprise No 58 lode mining claim are recorded in the Official Records of Cochise County, Arizona, and filed with the Bureau of Land Management, Department of the Interior, as follows:

Name of Claim	Date	Recorded Book	Recorded Page	County fee #	BLM Serial Number
<u>Surprise No 58</u>	3/18/64	351	170		46900
<u>Surprise No 58</u>	8/4/89			890714771	298171

BLM
 PHOENIX, AZ
 AUG 10 10:43 AM '10
 RECEIVED
 OFFICE OF THE
 ASSISTANT SECRETARY
 FOR LAND AND MINING

All of the requirements of law relating to the location of mining claims have been or will be timely complied with by this relocation, but the locator by this relocation does not waive or abandon any rights it may have under and by virtue of said original location.

Relocated, dated and posted on the ground this 4th day of August 2010. Time: 10:00 am.

By 
Robert C Durham, agent

On behalf of each of the above locators

MC 402166

SURPRISE NO 10 D. 351 P. 122 D. 351	SURPRISE NO 9 D. 351 P. 121 D. 351	SURPRISE NO 41 D. 401 P. 18 AMENDED	SURPRISE NO 59 D. 401 P. 19 AMENDED
SURPRISE NO 8 D. 351 P. 118 D. 351	SURPRISE NO 7 D. 351 P. 119 D. 351	SURPRISE NO 40 D. 351 P. 152 D. 351	SURPRISE NO 50 D. 351 P. 174 D. 351
SURPRISE NO 6 D. 351 P. 114 D. 351	SURPRISE NO 5 D. 351 P. 112 D. 351	SURPRISE NO 39 D. 351 P. 151 D. 351	SURPRISE NO 57 D. 351 P. 169 D. 351
SURPRISE NO 4 D. 351 P. 116 D. 351	SURPRISE NO 3 D. 351 P. 115 D. 351	SURPRISE NO 30 D. 351 P. 150 D. 351	SURPRISE NO 56 D. 351 P. 168 D. 351
SURPRISE NO 2 D. 351 P. 117 D. 351	SURPRISE NO 1 D. 351 P. 117 D. 351	SURPRISE NO 37 D. 351 P. 149 D. 351	SURPRISE NO 54 D. 351 P. 167 D. 351
SURPRISE NO 20 D. 351 P. 172 D. 351	SURPRISE NO 19 D. 351 P. 171 D. 351	SURPRISE NO 46 D. 351 P. 189 D. 351	SURPRISE NO 64 D. 351 P. 176 D. 351
SURPRISE NO 22 D. 351 P. 134 D. 351	SURPRISE NO 21 D. 351 P. 133 D. 351	SURPRISE NO 47 D. 351 P. 154 D. 351	SURPRISE NO 65 D. 351 P. 177 D. 351
SURPRISE NO 24 D. 351 P. 176 D. 351	SURPRISE NO 23 D. 351 P. 175 D. 351	SURPRISE NO 48 D. 351 P. 160 D. 351	SURPRISE NO 66 D. 351 P. 178 D. 351
SURPRISE NO 26 D. 351 P. 178 D. 351	SURPRISE NO 25 D. 351 P. 177 D. 351	SURPRISE NO 49 D. 351 P. 161 D. 351	SURPRISE NO 67 D. 351 P. 179 D. 351

PHOENIX, AZ
 2010 SEP 13 A 10:46
 RECEIVED
 CLM STATE OFFICE

99120491

ARIZONA
NOTICE OF RELOCATION
(Lode Claim)

Notice is hereby given that ROBERT C DURHAM, BETTY LOU SMITH, Danny Tapia, GERALD MOSELEY, Eula Brassfield, Harrison SCHMITT, BETTY A. OWNBEY, FRANK D. DAVIS, EDWARD G. LOFTUS, Dr Edward Libby, Carla Tillman, Jacqui Tillman, Terry Holland whose mailing address is c/o Robert C. Durham P.O. Box 574 Benson, Arizona, 85602 by their undersigned agent, makes this relocation of the Surprise NO#64 lode mining claim in the Cochise Mining District, County of Cochise, and State of Arizona.

The general course of the claim is from North to South, and said claim, is located within the NW Quarter(s) of sections 13, Township 15 South, Range 22 East, GSRB&M, Arizona.

The location monument is in Section 13, Township 15 South, Range 22 East, GSRB&M, Arizona.

This Notice is posted upon a location monument on the centerline of the claim, said monument being located approximately 3200 feet north and 615 feet EAST from the SW corner of Section 13 Township 15 South, Range 22 East, GSRB&M, Arizona. This claim is 1500 feet in length, running 100 feet in a South direction from said Location monument, and 600 feet in width (300 feet on either side of the centerline of the claim), forming a claim in the shape of a parallelogram.

The undersigned claims the ground as depicted on the attached map.

This claim has been monumented in accordance with State and Federal law.

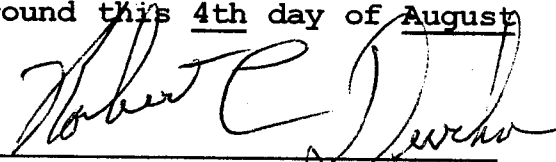
This claim is intended as a relocation of the Surprise No 64 lode mining claim, covering all or a part of the Same ground included in the Surprise No 64 lode mining claim. The original location notice and amended location notice(s), if any, for the Surprise No 64 lode mining claim are recorded in the Official Records of Cochise County, Arizona, and filed with the Bureau of Land Management, Department of the Interior, as follows:

Name of Claim	Date	Book	Page	County fee #
<u>Surprise No 64</u>	3/18/64	351	176	
<u>Surprise No 64</u>	8/4/89			890714765

BLM
2010
Serial
Number
46906
3
ADD: 46
298177
AZ

All of the requirements of law relating to the location of mining claims have been or will be timely complied with by this relocation, but the locator by this relocation does not waive or abandon any rights it may have under and by virtue of said original location.

Relocated, dated and posted on the ground this 4th day of August 2010. Time: 10:00 am.

By 
Robert C Durham, agent

On behalf of each of the above locators

402167

SURPRISE NO 14 D. 351 P. 122 D. 351 P. 124	SURPRISE NO 9 D. 351 P. 124 P. 123	AMENDED SURPRISE NO 41 D. 401 P. 18	AMENDED SURPRISE NO 59 D. 401 P. 19
SURPRISE NO 18 D. 351 P. 118	SURPRISE NO 7 D. 351 P. 119	SURPRISE NO 40 D. 351 P. 152	SURPRISE NO 50 D. 351 P. 174
SURPRISE NO 6 D. 351 P. 118	SURPRISE NO 5 D. 351 P. 111	SURPRISE NO 38 D. 351 P. 151	SURPRISE NO 57 D. 351 P. 169
SURPRISE NO 4 D. 351 P. 116	SURPRISE NO 3 D. 351 P. 115	SURPRISE NO 30 D. 351 P. 150	SURPRISE NO 56 D. 351 P. 168
SURPRISE NO 2 D. 351 P. 112	SURPRISE NO 1 D. 351 P. 112	SURPRISE NO 37 D. 351 P. 149	SURPRISE NO 55 D. 351 P. 167
SURPRISE NO 20 D. 351 P. 132	SURPRISE NO 19 D. 351 P. 131	SURPRISE NO 46 D. 351 P. 158	SURPRISE NO 64 D. 351 P. 176
SURPRISE NO 22 D. 351 P. 134	SURPRISE NO 21 D. 351 P. 133	SURPRISE NO 47 D. 351 P. 154	SURPRISE NO 65 D. 351 P. 177
SURPRISE NO 24 D. 351 P. 136	SURPRISE NO 23 D. 351 P. 135	SURPRISE NO 48 D. 351 P. 160	SURPRISE NO 66 D. 351 P. 178
SURPRISE NO 26 D. 351 P. 137	SURPRISE NO 25 D. 351 P. 137	SURPRISE NO 49 D. 351 P. 161	SURPRISE NO 67 D. 351 P. 179

PHOENIX, AZ
 2010 SEP 13 A 10:49
 RECEIVED
 ALM. AND OFFICE

ANC 402197

ARIZONA
NOTICE OF RELOCATION
(Lode Claim)

Notice is hereby given that ROBERT C DURHAM, BETTY LOU SMITH, Danny Tapia, GERALD MOSELEY, Eula Brassfield, Harrison SCHMITT, BETTY A. OWNBEY, FRANK D. DAVIS, EDWARD G. LOFTUS, Dr Edward Libby, Carla Tillman, Jacqui Tillman, Terry Holland whose mailing address is c/o Robert C. Durham P.O. Box 574 Benson, Arizona, 85602 by their undersigned agent, makes this relocation of the Surprise NO#65 lode mining claim in the Cochise Mining District, County of Cochise, and State of Arizona.

The general course of the claim is from North to South, and said claim, is located within the NW Quarter(s) of sections 13, Township 15 South, Range 22 East, GSRB&M, Arizona.

The location monument is in Section 13, Township 15 South, Range 22 East, GSRB&M, Arizona.

This Notice is posted upon a location monument on the centerline of the claim, said monument being located approximately 3200 feet north and 1215 feet EAST from the SW corner of Section 13 Township 15 South, Range 22 East, GSRB&M, Arizona. This claim is 1500 feet in length, running 100 feet in a South direction from said location monument, and 600 feet in width (300 feet on either side of the centerline of the claim), forming a claim in the shape of a parallelogram.

The undersigned claims the ground as depicted on the attached map.

This claim has been monumented in accordance with State and Federal law.


This claim is intended as a relocation of the Surprise No 65 lode mining claim, covering all or a part of the same ground included in the Surprise No 65 lode mining claim. The original location notice and amended location notice(s), if any, for the Surprise No 65 lode mining claim are recorded in the Official Records of Cochise County, Arizona, and filed with the Bureau of Land Management, Department of the Interior, as follows:

Name of Claim	Date	Book	Page	County fee #
<u>Surprise No 65</u>	3/18/64	351	177	
<u>Surprise No 65</u>	8/4/89			890714764

BLM
Serial
Number
46907
3
Aug 4
298178
COUNTY CLERK'S OFFICE
COCHISE COUNTY, AZ

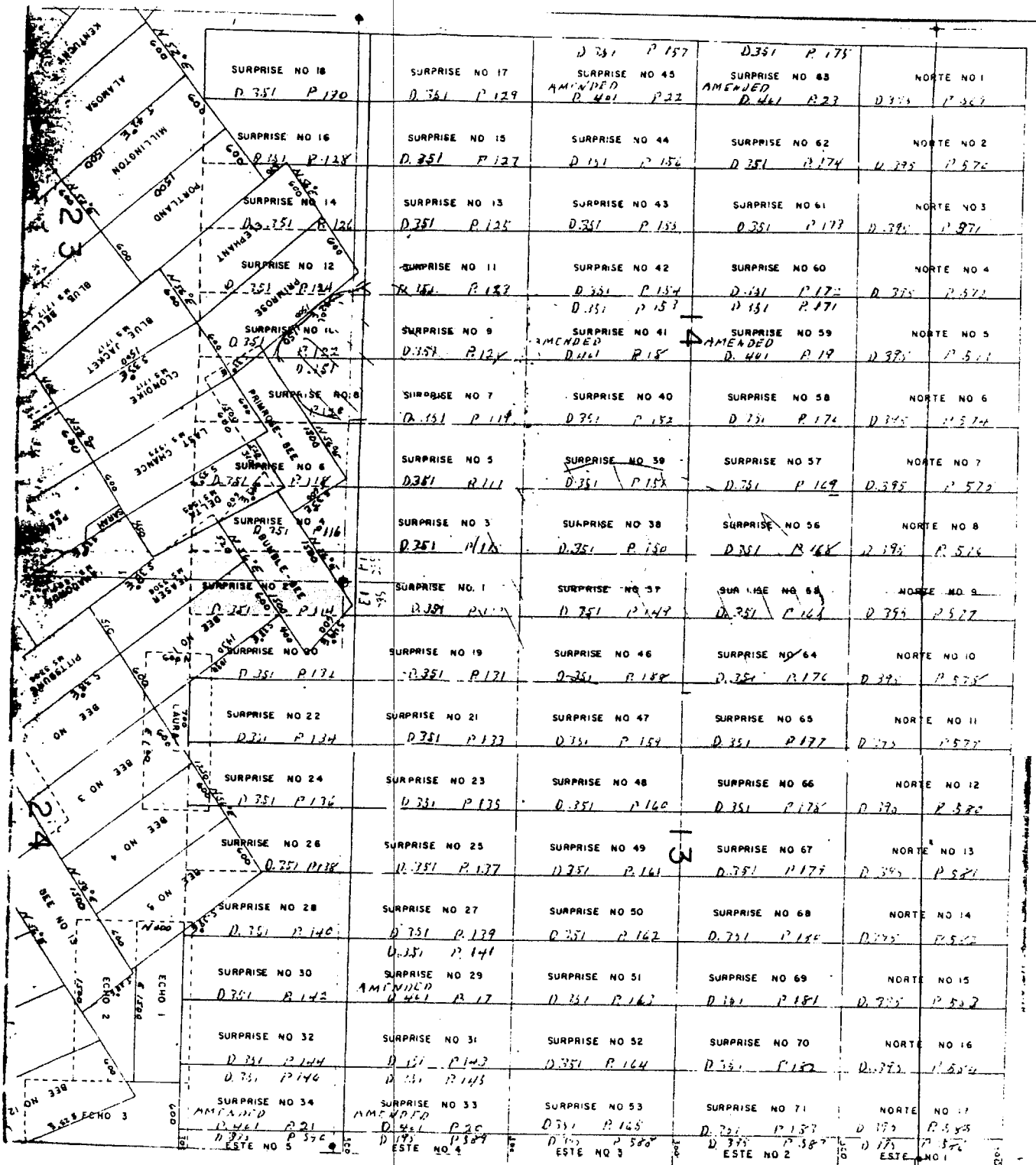
All of the requirements of law relating to the location of mining claims have been or will be timely complied with by this relocation, but the locator by this relocation does not waive or abandon any rights it may have under and by virtue of said original location.

Relocated, dated and posted on the ground this 4th day of August 2010. Time: 10:00 am.

By 
Robert C Durham, agent

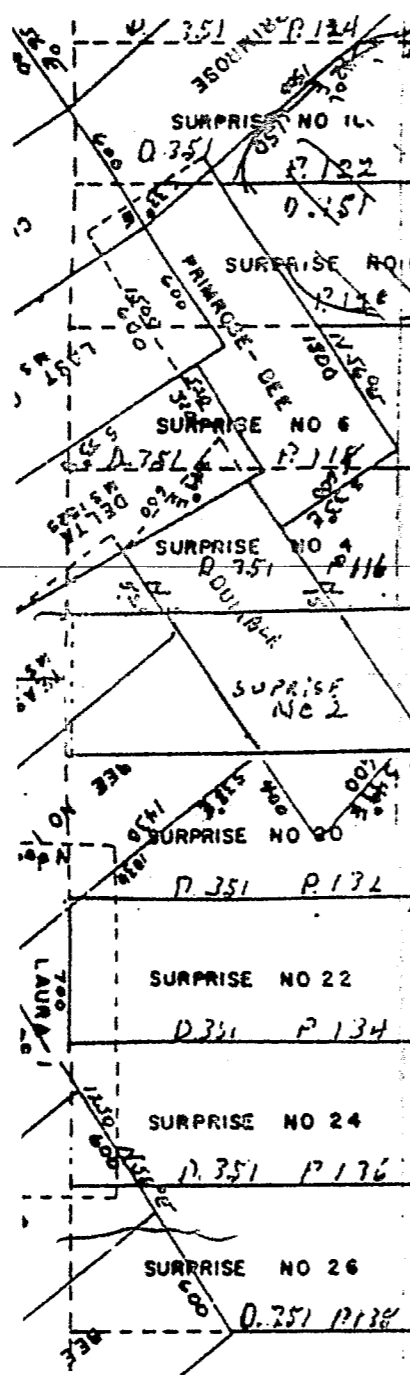
On behalf of each of the above locators

MFC 402158



N
 BLAND COUNTY SURVEY OFFICE
 2000 SEP 13 A 10:47
 PHOENIX, AZ
 The Norte Nos. 1 through 17,
 the Este Nos. 1 through 5 and
 the Surprise Nos. 1, 3, 5, 7,
 9, 11, 13, 15, 17, 19, 21, 23,
 25, 27, 29, 31, 33, 37 through
 53 and 55 through 71 unpatented
 lode mining claims situated in
 Sections 13 and 14, T.15S, R.22E,
 G&SB&M, Cochise County, Arizona.
 Scale: 1" = Approx. 1150'

SURPRISE NO 11 D. 351 P. 122	SURPRISE NO 9 D. 351 P. 124	SURPRISE NO 41 D. 401 P. 18	SURPRISE NO 59 D. 401 P. 19
SURPRISE NO 8 D. 351 P. 118	SURPRISE NO 7 D. 351 P. 119	SURPRISE NO 40 D. 351 P. 152	SURPRISE NO 50 D. 351 P. 174
SURPRISE NO 6 D. 351 P. 118	SURPRISE NO 5 D. 351 P. 111	SURPRISE NO 39 D. 351 P. 151	SURPRISE NO 57 D. 351 P. 169
SURPRISE NO 4 D. 351 P. 116	SURPRISE NO 3 D. 351 P. 115	SURPRISE NO 38 D. 351 P. 150	SURPRISE NO 56 D. 351 P. 168
SURPRISE NO 2 D. 351 P. 112	SURPRISE NO 1 D. 351 P. 112	SURPRISE NO 37 D. 351 P. 149	SURPRISE NO 54 D. 351 P. 164
SURPRISE NO 20 D. 351 P. 132	SURPRISE NO 19 D. 351 P. 131	SURPRISE NO 46 D. 351 P. 188	SURPRISE NO 64 D. 351 P. 176
SURPRISE NO 22 D. 351 P. 134	SURPRISE NO 21 D. 351 P. 133	SURPRISE NO 47 D. 351 P. 154	SURPRISE NO 65 D. 351 P. 177
SURPRISE NO 24 D. 351 P. 176	SURPRISE NO 23 D. 351 P. 135	SURPRISE NO 48 D. 351 P. 160	SURPRISE NO 66 D. 351 P. 178
SURPRISE NO 26 D. 351 P. 138	SURPRISE NO 25 D. 351 P. 137	SURPRISE NO 49 D. 351 P. 161	SURPRISE NO 67 D. 351 P. 179



PHOENIX, AZ

2010 SEP 13 A 10:47

RECEIVED
BLIND OFFICE

AMC 402158

ARIZONA
NOTICE OF RELOCATION
(Lode Claim)

Notice is hereby given that ROBERT C DURHAM, BETTY LOU SMITH, Danny Tapia, GERALD MOSELEY, Eula Brassfield, Harrison SCHMITT, BETTY A. OWNBEY, FRANK D. DAVIS, EDWARD G. LOFTUS, Dr Edward Libby, Carla Tillman, Jacqui Tillman, Terry Holland whose mailing address is c/o Robert C. Durham P.O. Box 574 Benson, Arizona, 85602 by their undersigned agent, makes this relocation of the Surprise NO#66 lode mining claim in the Cochise Mining District, County of Cochise, and State of Arizona.

The general course of the claim is from North to South, and said claim, is located within the NW Quarter(s) of sections 13, Township 15 South, Range 22 East, GSRB&m, Arizona.

The location monument is in Section 13, Township 15 South, Range 22 East, GSRB&M, Arizona.

This Notice is posted upon a location monument on the centerline of the claim, said monument being located approximately 3200 feet north and 1815 feet EAST from the SW corner of Section 13 Township 15 South, Range 22 East, GSRB&M, Arizona. This claim is 1500 feet in length, running 100 feet in a South direction from said Location monument, and 600 feet in width (300 feet on either side of the centerline of the claim), forming a claim in the shape of a parallelogram.

The undersigned claims the ground as depicted on the attached map.

This claim has been monumented in accordance with State and Federal law.


This claim is intended as a relocation of the Surprise No 66 lode mining claim, covering all or a part of the Same ground included in the Surprise No 66 lode mining claim. The original location notice and amended location notice(s), if any, for the Surprise No 66 lode mining claim are recorded in the Official Records of Cochise County, Arizona, and filed with the Bureau of Land Management, Department of the Interior, as follows:

Name of Claim	Date	Book	Page	County fee #
<u>Surprise No 66</u>	3/18/64	351	178	
<u>Surprise No 66</u>	8/4/89			890714763

2010
 BLM
 Serial
 Number
 46908
 A ID: 179
 298179
 BUREAU OF LAND MANAGEMENT
 PHOENIX, AZ

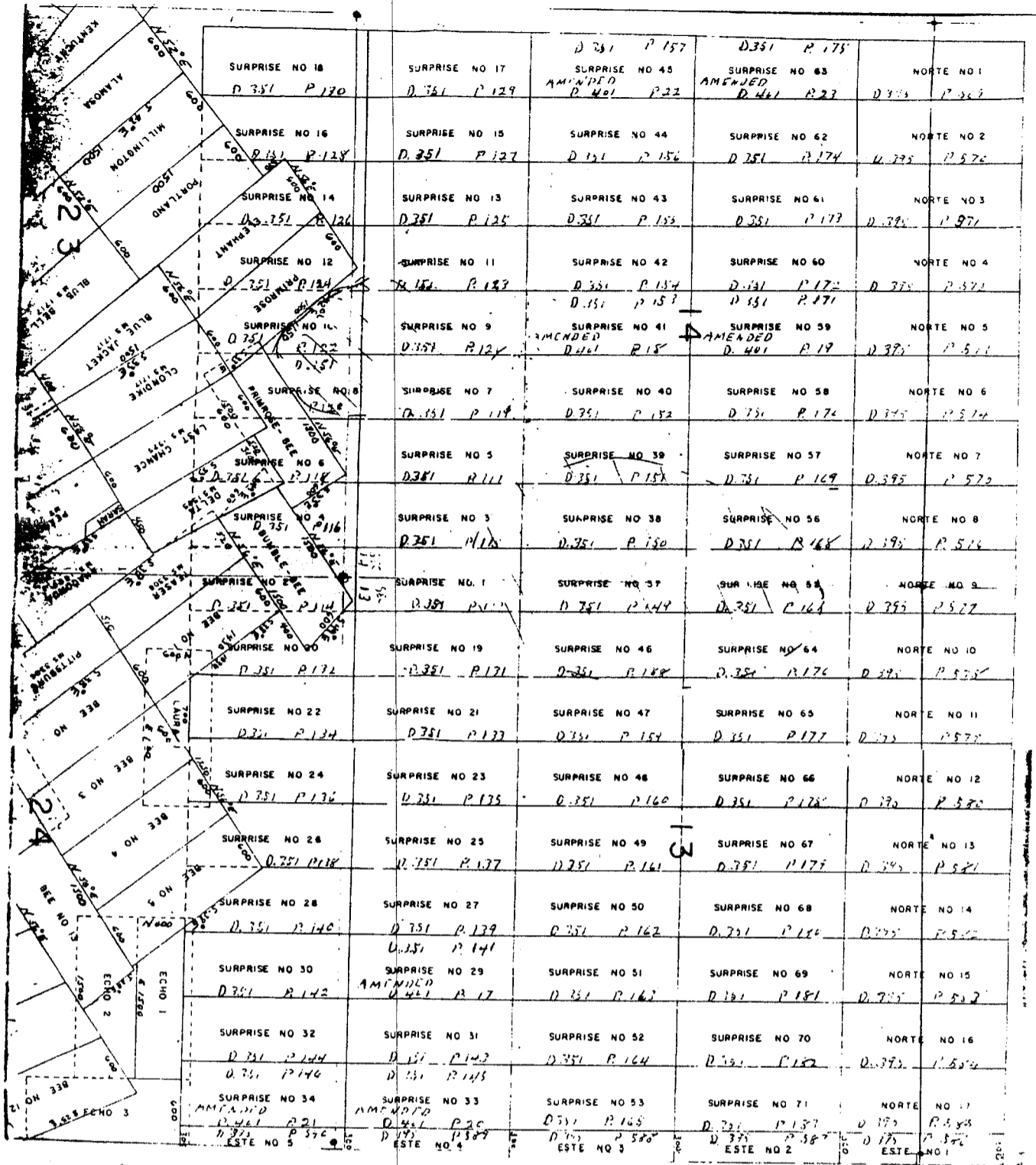
All of the requirements of law relating to the location of mining claims have been or will be timely complied with by this relocation, but the locator by this relocation does not waive or abandon any rights it may have under and by virtue of said original location.

Relocated, dated and posted on the ground this 4th day of August 2010. Time: 10:00 am.

By 
Robert C Durham, agent

On behalf of each of the above locators

AUC 402159



PREPARED
 COUNTY CLERK'S OFFICE
 2010 SEP 13 A 10:47
 PINAL, AZ

The Norte Nos. 1 through 17,
 the Este Nos. 1 through 5 and
 the Surprise Nos. 1, 3, 5, 7,
 9, 11, 13, 15, 17, 19, 21, 23,
 25, 27, 29, 31, 33, 37 through
 53 and 55 through 71 unpatented
 lode mining claims situated in
 Sections 13 and 14, T.15S, R.22E,
 G&SRB&M, Cochise County, Arizona.

Scale: 1" = Approx. 1150'

MC 402169

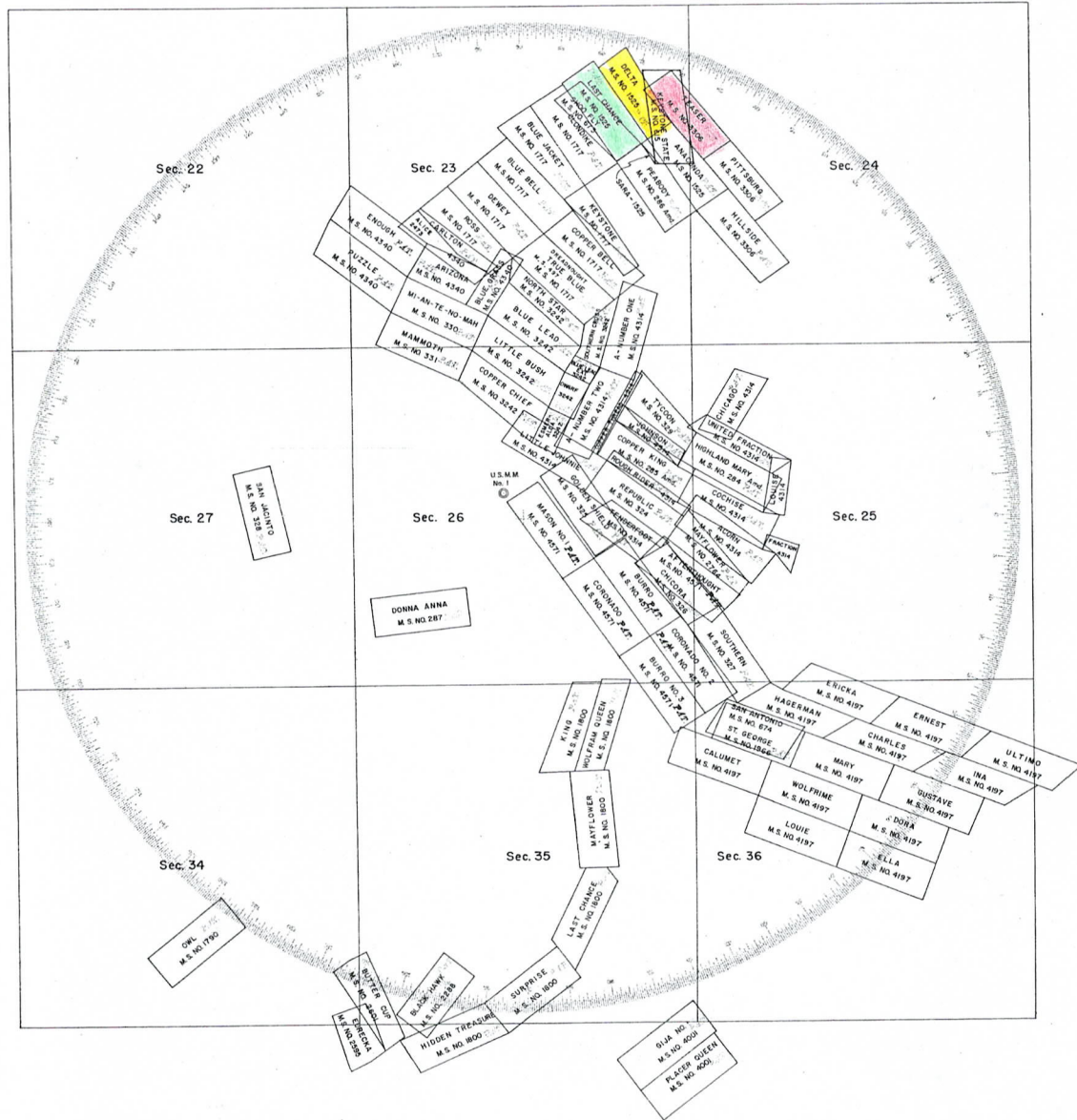
SURPRISE NO 14 D. 351 P. 124	SURPRISE NO 9 D. 351 P. 124	SURPRISE NO 41 AMENDED D. 401 P. 18	SURPRISE NO 59 AMENDED D. 401 P. 19
SURPRISE NO 8 D. 351 P. 119	SURPRISE NO 7 D. 351 P. 119	SURPRISE NO 40 D. 351 P. 152	SURPRISE NO 58 D. 751 P. 174
SURPRISE NO 6 D. 751 P. 118	SURPRISE NO 5 D. 351 P. 111	SURPRISE NO 39 D. 351 P. 151	SURPRISE NO 57 D. 351 P. 169
SURPRISE NO 4 D. 751 P. 116	SURPRISE NO 3 D. 351 P. 115	SURPRISE NO 38 D. 351 P. 150	SURPRISE NO 56 D. 351 P. 168
SURPRISE NO 2 D. 351 P. 112	SURPRISE NO 1 D. 351 P. 112	SURPRISE NO 37 D. 751 P. 149	SURPRISE NO 55 D. 351 P. 167
SURPRISE NO 20 D. 351 P. 132	SURPRISE NO 19 D. 351 P. 131	SURPRISE NO 46 D. 351 P. 188	SURPRISE NO 64 D. 351 P. 176
SURPRISE NO 22 D. 351 P. 134	SURPRISE NO 21 D. 351 P. 133	SURPRISE NO 47 D. 351 P. 154	SURPRISE NO 65 D. 351 P. 177
SURPRISE NO 24 D. 351 P. 136	SURPRISE NO 23 D. 351 P. 135	SURPRISE NO 48 D. 351 P. 160	SURPRISE NO 66 D. 351 P. 178
SURPRISE NO 26 D. 351 P. 138	SURPRISE NO 25 D. 351 P. 137	SURPRISE NO 49 D. 351 P. 161	SURPRISE NO 67 D. 351 P. 179

PHOENIX, AZ

2010 SEP 13 10:47

BLVD

402199



$$2640 \times 2640 = 160$$

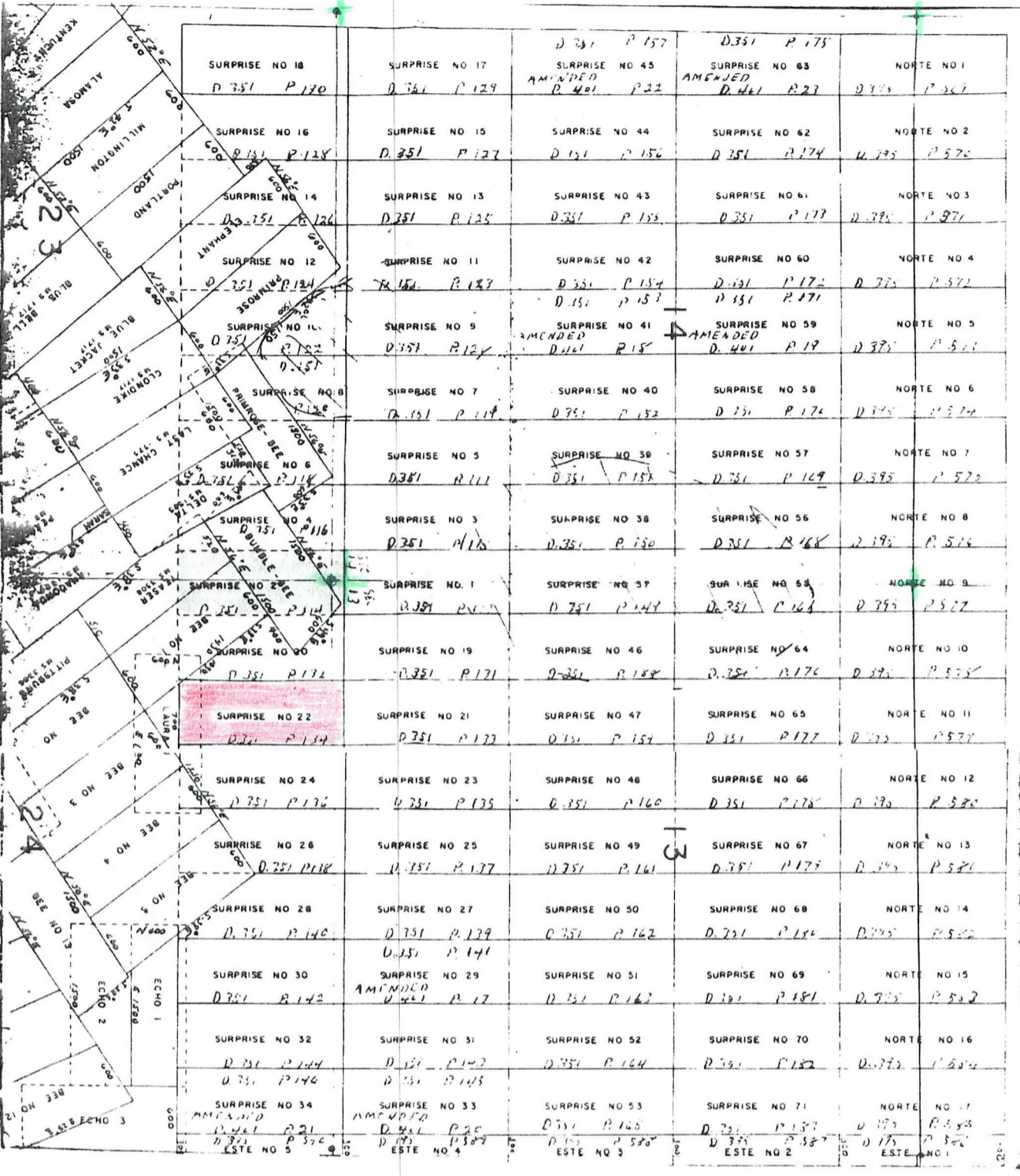
$$1320 \times 1320 = 40$$

SURPRISE NO 14 D. 351 P. 122	SURPRISE NO 9 D. 351 P. 121	SURPRISE NO 41 D. 401 P. 18	SURPRISE NO 39 D. 401 P. 19
SURPRISE NO 18 D. 351 P. 118	SURPRISE NO 7 D. 351 P. 119	SURPRISE NO 40 D. 351 P. 152	SURPRISE NO 50 D. 751 P. 174
SURPRISE NO 6 D. 751 P. 114	SURPRISE NO 5 D. 351 P. 111	SURPRISE NO 39 D. 351 P. 151	SURPRISE NO 57 D. 351 P. 169
SURPRISE NO 4 D. 751 P. 116	SURPRISE NO 3 D. 351 P. 115	SURPRISE NO 30 D. 751 P. 150	SURPRISE NO 56 D. 351 P. 168
SURPRISE NO 2 D. 751 P. 112	SURPRISE NO 1 D. 351 P. 111	SURPRISE NO 37 D. 751 P. 149	SURPRISE NO 54 D. 751 P. 164
SURPRISE NO 20 D. 351 P. 132	SURPRISE NO 19 D. 351 P. 131	SURPRISE NO 46 D. 351 P. 189	SURPRISE NO 64 D. 351 P. 176
SURPRISE NO 22 D. 351 P. 134	SURPRISE NO 21 D. 351 P. 133	SURPRISE NO 47 D. 351 P. 154	SURPRISE NO 65 D. 351 P. 177
SURPRISE NO 24 D. 351 P. 136	SURPRISE NO 23 D. 351 P. 135	SURPRISE NO 48 D. 351 P. 160	SURPRISE NO 66 D. 351 P. 178
SURPRISE NO 26 D. 751 P. 138	SURPRISE NO 25 D. 751 P. 137	SURPRISE NO 49 D. 751 P. 161	SURPRISE NO 67 D. 751 P. 179

PHOENIX, AZ
 2010 SEP 13 A 10:46
 RECEIVED
 AZ STATE OFFICE

INC 402195

AMC 402147



The Norte Nos. 1 through 17, the Este Nos. 1 through 5 and the Surprise Nos. 1, 3, 5, 7, 9, 11, 13, 15, 17, 19, 21, 23, 25, 27, 29, 31, 33, 37 through 53 and 55 through 71 unpatented lode mining claims situated in Sections 13 and 14, T.15S, R.22E, G&SRB&M, Cochise County, Arizona.

Scale: 1" = Approx. 1150'

N
→

2010 SEP 13 A 10:40
PHOENIX, AZ
REGISTERED
D.L.M. AZ STATE OFFICE

The United States of America,

To all to whom these presents shall come, Greeting:

WHEREAS, a Certificate of the Register of the Land Office at **Phoenix, Arizona,**

has been deposited in the General Land Office, whereby it appears that, pursuant to the Act of Congress of May 20, 1862,

"To Secure Homesteads to Actual Settlers on the Public Domain," and the acts supplemental thereto, the claim of **Hosea Lee**

has been established and duly consummated, in conformity to law, for the **west half of Section thirteen and the northeast quarter of Section fourteen in Township fifteen south of Range twenty-two east of the Gila and Salt River Meridian, Arizona, containing four hundred eighty acres,**

according to the Official Plat of the Survey of the said Land, on file in the GENERAL LAND OFFICE:

NOW KNOW YE, That there is, therefore, granted by the UNITED STATES unto the said claimant the tract of Land above described; TO HAVE AND TO HOLD the said tract of Land, with the appurtenances thereof, unto the said claimant and to the heirs and assigns of the said claimant forever; subject to any vested and accrued water rights for mining, agricultural, manufacturing, or other purposes, and rights to ditches and reservoirs used in connection with such water rights, as may be recognized and acknowledged by the local customs, laws, and decisions of courts; and there is reserved from the lands hereby granted, a right of way thereon for ditches or canals constructed by the authority of the United States. Excepting and reserving, however, to the United States all the coal and other minerals in the lands so entered and patented, together with the right to prospect for, mine, and remove the same pursuant to the provisions and limitations of the Act of December 29, 1916 (39 Stat., 862).

IN TESTIMONY WHEREOF, I, **Franklin D. Roosevelt,**

President of the United States of America, have caused these letters to be made Patent, and the seal of the General Land Office to be hereunto affixed.

GIVEN under my hand, at the City of Washington, the **TWENTY-FOURTH**

(SEAL.)

day of **JANUARY** In the year of our Lord one thousand

nine hundred and **FORTY-ONE** and of the Independence of the

United States the one hundred and **SIXTY-FIFTH**

By the President: *Franklin D. Roosevelt*

By *Jeannie Kavanaugh* Secretary.

R. S. Clinton

1110224 Chief, Patents Division, ~~XXXXXXXX~~ General Land Office.

Land Patent Details						
Accession Nr: 1110224 Document Type: Serial Patent State: Arizona Issue Date: 1/24/1941 Cancelled: No						
Names On Document			Miscellaneous Information			
<input type="checkbox"/> LEE, HOSEA Military Rank: ---			Land Office: Phoenix US Reservations: Yes Mineral Reservations: Yes Tribe: --- Militia: --- State In Favor Of: --- Authority: December 29, 1916: Homestead Entry-Stock Raising (39 Stat. 862)			
Document Numbers			Survey Information			
Document Nr: 075503			Total Acres: 480.			
Misc. Doc. Nr: 0			Survey Date: ---			
BLM Serial Nr: AZPHX 0075503			Geographic Name: ---			
Indian Allot. Nr: ---			Metes/Bounds: No			
Land Descriptions						
State	Meridian	Twp - Rng	Aliquots	Section	Survey #	County
AZ	Gila-Salt River	0155 - 022E	W½	13		Cochise
REMARKS: COAL AND OTHER MINERALS RESERVED TO US						
AZ	Gila-Salt River	0155 - 022E	NE¼	14		Cochise
REMARKS: COAL AND OTHER MINERALS RESERVED TO US						

TOWNSHIP 15 SOUTH RANGE 22 EAST OF THE GILA AND SALT RIVER MERIDIAN, ARIZONA

SECTION	SUBDIVISION								ACRES	KIND OF ENTRY -OR- PURPOSE OF ORDER	SERIAL FILE -OR- ORDER NUMBER	DATE OF ACTION	DATE POSTED	REMARKS E. G. DATE CLOSED, TERMINATED, REJECTED OR RESCINDED		
	NE 1/4		NW 1/4		SW 1/4		SE 1/4								LOTS	OTHER DESCRIPTION
	NE	NW	SW	SE	NE	NW	SW	SE								
FOR ORDERS EFFECTING DISPOSAL OR USE OF UNIDENTIFIED LANDS WITHDRAWN FOR CLASSIFICATION, MINERALS, WATER, AND/OR OTHER PUBLIC PURPOSES, AND INDIAN TREATIES, REFER TO INDEX OF MISCELLANEOUS DOCUMENTS																
17					x	x	x	x			240.00					
20	x	x	x	x							160.00					
21	x	x	x	x	x	x	x		135 22E	240.00	IL	59	7/19/1922			
10		x							165 19E	40.00	IL	65	11/10/1922			
26								8,9,10,11								
27							x	x	1,2,3,4	360.20	SRHE Pat.	895420	2/7/1923			
9	x	x	x	x	x	x	x	x	x	480.00	SRHE	Phx 057395	11/12/1924	Canc. 4/10/1930		
27					x	x	x	x								
28					x	x	x	x								
34		x	x	x						480.00	SRHE Pat.	974392	2/16/1926			
									All Secs. 2,16,32, & 36		SG	Act of Cong.	1/25/1927	Extends Act of 6/20/1910 to Min. lands; subj. to prior rights		
35																
36								MS 4001	165 22E	40,361	ME Pat.	1010149	12/15/1927			
10		x		x			x		155 21E	160.00	IL	98	1/8/1930			
21	x				x	x	x	x	x	400.00						
8			x	x	x	x	x	x		320.00						
7									All	640.00						
9	x	x	x	x	x	x	x	x	x	75 22E	480.00	IL	116	4/12/1933		
27	x	x	x	x	x	x	x	1,2								
28	x	x	x	x	x	x	x			629.65	SRHE	Phx 072947	4/26/1933	Partial Rel.; Rel. 3/3/1934		
30					x	x	x	x	155 21E	160.00	SRHE	Phx 072948	5/12/1933	Canc. 9/16/1937		
19					x	x	x	x	x	320.00						
30	x	x	x	x					145 20E	160.00	SS Charitable, Penal & Reformatory Institutions	16	8/20/1934			
28	x	x	x	x	x	x	x									
29	x	x	x	x	x	x	x			640.00	SRHE	Phx 075695	11/22/1934	Partial Canc.; Rel. 2/28/1938		
15					x	x	x	x	x							
22					x	x	x	x	x	640.00	SRHE	Phx 075694	12/5/1934	Rel. 12/12/1940		
13	x	x						1,2,3,4		319.60	SRHE Pat.	1107955	4/24/1940			
31					x				75 13E	40.00	IL	204	7/29/1940			
30					x	x	x	x		160.00						
31					x			1,2	215 22E	121.65	IL	206	8/22/1940			
31	x	x	x	x					145 19E	160.00	IL	207	9/10/1940			
35								5,9,10,13,14		178.58	SRHE Pat.	1109631	11/22/1940			
13					x	x	x	x	x							
14	x	x	x	x						480.00	SRHE Pat.	1110224	1/24/1941			
14					x	x	x	x	x	480.00						
15	x	x	x	x						320.00						
22	x	x	x	x					105 6E	160.00	SX Pat.	1113002	2/3/1942			
25									M&B; Subdiv. Undef.		R/W Trans. Line & Pipeline	Phx 081233	10/17/1944	Rel. 4/21/1967		
17					x	x				80.00						
29					x				155 21E	40.00	SX Pat.	1120868	4/30/1946			
29					x	x	x	x	x	135 18E	320.00	SX Pat.	1127275	9/20/1949		
23																
25																
26									MS 4314	106.985	ME Pat.	1141449	11/5/1953			
22																
23									MS 4340	65.799	ME Pat.	1143496	3/25/1954			
36									MS 327; 5N 14E	2.72	IL Base	279	1/11/1961	3/14/1961		

The United States of America,

To all to whom these presents shall come, Greeting:

WHEREAS, a Certificate of the Register of the Land Office at **Phoenix, Arizona,** has been deposited in the General Land Office, whereby it appears that, pursuant to the Act of Congress of May 20, 1862, "To Secure Homesteads to Actual Settlers on the Public Domain," and the acts supplemental thereto, the claim of **Roy M. Spencer**

has been established and duly consummated, in conformity to law, for the **Lots one, two, three and four and the west half of the east half of Section thirteen in Township fifteen south of Range twenty-two east of the Gila and Salt River Meridian, Arizona, containing three hundred nineteen acres and sixty hundredths of an acre,**

according to the Official Plat of the Survey of the said Land, on file in the GENERAL LAND OFFICE:

NOW KNOW YE, That there is, therefore, granted by the UNITED STATES unto the said claimant the tract of Land above described; TO HAVE AND TO HOLD the said tract of Land, with the appurtenances thereof, unto the said claimant and to the heirs and assigns of the said claimant forever; subject to any vested and accrued water rights for mining, agricultural, manufacturing, or other purposes, and rights to ditches and reservoirs used in connection with such water rights, as may be recognized and acknowledged by the local customs, laws, and decisions of courts; and there is reserved from the lands hereby granted, a right of way thereon for ditches or canals constructed by the authority of the United States. Excepting and reserving, however, to the United States all the coal and other minerals in the lands so entered and patented, together with the right to prospect for, mine, and remove the same pursuant to the provisions and limitations of the Act of December 29, 1916 (39 Stat., 862).

IN TESTIMONY WHEREOF, I, **Franklin D. Roosevelt,**

President of the United States of America, have caused these letters to be made Patent, and the seal of the General Land Office to be hereunto affixed.

GIVEN under my hand, at the City of Washington, the **TWENTY-FOURTH** day of **APRIL** in the year of our Lord one thousand nine hundred and **FORTY** and of the Independence of the United States the one hundred and **SIXTY-SEVENTH**

(SEAL)

By the President:

By

Franklin D. Roosevelt
Caroline F. Hoanagh, Secretary.
E. Adams White
Recorder of the General Land Office.

1107955

RECORD OF PATENTS: Patent Number

Land Patent Details						
Accession Nr: 1107955		Document Type: Serial Patent		State: Arizona		Issue Date: 4/24/1940
Cancelled: No						
Names On Document			Miscellaneous Information			
<div style="border: 1px solid black; padding: 2px;"> P SPENCER, ROY M </div>			Land Office:	Phoenix		
			US Reservations:	Yes		
			Mineral Reservations:	Yes		
			Tribe:	---		
			Militia:	---		
			State In Favor Of:	---		
Military Rank:	---		Authority:	December 29, 1916: Homestead Entry-Stock Raising (39 Stat. 862)		
Document Numbers			Survey Information			
Document Nr:	075504		Total Acres:	319.6		
Misc. Doc. Nr:	0		Survey Date:	---		
BLM Serial Nr:	AZPHX 0075504		Geographic Name:	---		
Indian Allot. Nr:	---		Metes/Bounds:	No		
Land Descriptions						
State	Meridian	Twp - Rng	Aliquots	Section	Survey #	County
AZ	Gila-Salt River	015S - 022E	Lot/Trct 1	13		Cochise
REMARKS: LOT 1 OR NENE QUARTER COAL AND OTHER MINERALS RESERVED TO US						
AZ	Gila-Salt River	015S - 022E	Lot/Trct 2	13		Cochise
REMARKS: LOT 2 OR SENE QUARTER COAL AND OTHER MINERALS RESERVED TO US						
AZ	Gila-Salt River	015S - 022E	Lot/Trct 3	13		Cochise
REMARKS: LOT 3 OR NESE QUARTER COAL AND OTHER MINERALS RESERVED TO US						
AZ	Gila-Salt River	015S - 022E	Lot/Trct 4	13		Cochise
REMARKS: LOT 4 OR SESE QUARTER COAL AND OTHER MINERALS RESERVED TO US						
AZ	Gila-Salt River	015S - 022E	W½E½	13		Cochise
REMARKS: COAL AND OTHER MINERALS RESERVED TO US						